

SUPERIOR COURT OF CALIFORNIA
COUNTY OF LOS ANGELES

CHAPTER TWO
GENERAL PROVISIONS AND DISTRIBUTION
OF COURT BUSINESS

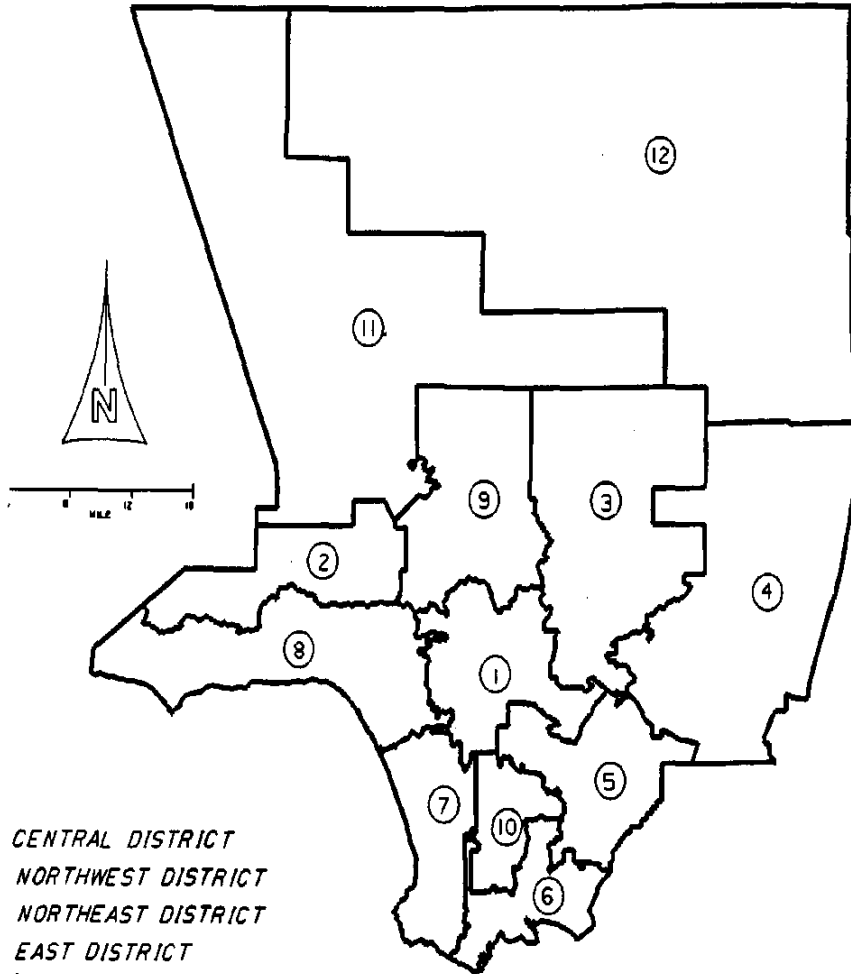
APPENDIX 2.A

MAPS

Reference
Local Rule 2.2
DISTRICTS AND COURT SESSION LOCATIONS
Subdivision (a) Districts

*SUPERIOR COURT OF THE STATE OF CALIFORNIA
FOR THE COUNTY OF LOS ANGELES*

INDEX MAP



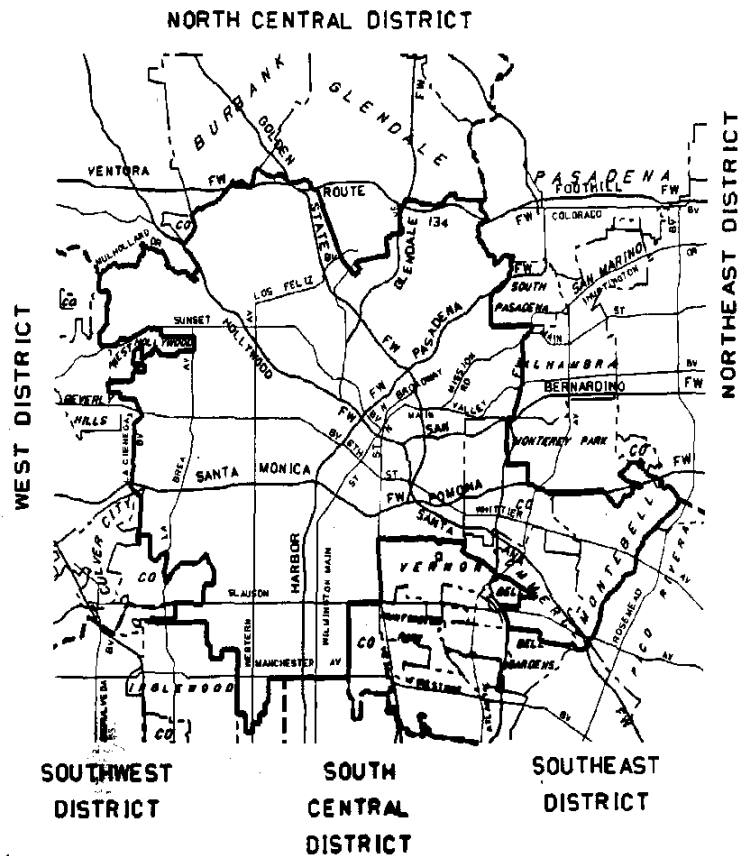
- 1 CENTRAL DISTRICT
- 2 NORTHWEST DISTRICT
- 3 NORTHEAST DISTRICT
- 4 EAST DISTRICT
- 5 SOUTHEAST DISTRICT
- 6 SOUTH DISTRICT
- 7 SOUTHWEST DISTRICT
- 8 WEST DISTRICT
- 9 NORTH CENTRAL DISTRICT
- 10 SOUTH CENTRAL DISTRICT
- 11 NORTH VALLEY DISTRICT
- 12 NORTH DISTRICT

FOR FURTHER DETAILS ON
DISTRICT BOUNDARIES CALL
DEPT. OF PUBLIC WORKS
(626) 458 - 7035

PART NAME : MSS.SPDCXN.SUP-COURT
PLOT FILE : MSS.SPDCXN.SUP-COURT.PLOT
REV. DATE : 12-03-93

**SUPERIOR COURT OF THE STATE OF CALIFORNIA
FOR THE COUNTY OF LOS ANGELES**

① CENTRAL DISTRICT



PART NAME : MSS.SP0CKM.SUP-COURT
PLOT FILE : MSS.SP0CKM.SUP-COURT.PLOT1

FOR FURTHER DETAILS ON
DISTRICT BOUNDARIES CAL
DEPT. OF PUBLIC WORKS
(626) 458 - 7035

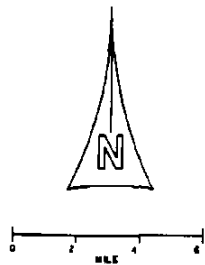
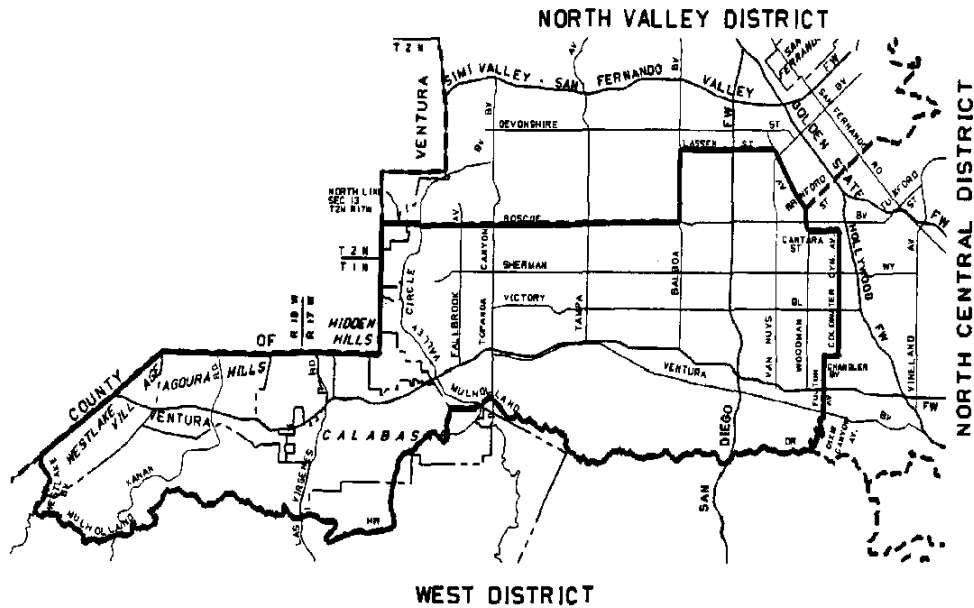
§1.16.070 of the Los Angeles, CA County Code: Central District.

The Central District hereby established shall consist of all that part of the county of Los Angeles lying within the following described boundaries:

Beginning at the intersection of the west line of Section 6, Township 1 South, Range 14 West, S.B.M., with the centerline of Mulholland Drive; thence easterly along said centerline and following the same in all its various courses and curves to a line that is perpendicular to the northeasterly line of Cahuenga Boulevard West and that passes through the intersection of the southwesterly line of said Cahuenga Boulevard West with the easterly line of said Mulholland Drive; thence northeasterly along said perpendicular line to said northeasterly line of Cahuenga Boulevard West; thence northwesterly along said northeasterly line to the southeasterly line of Lot D, as shown on map filed in Case No. 70672 of the Superior Court of the state of California for the county of Los Angeles; thence northeasterly along said southeasterly line to an angle point in the boundary of the city of Los Angeles; thence northeasterly along said boundary and following the same in all its various courses to the most southerly southeasterly corner of the Lankershim Addition annexation to the city of Los Angeles; if thence northwesterly in a direct line approximately 75 feet to the most southerly corner of the city of Burbank; thence northeasterly along the boundary of the city of Los Angeles and following the same in all its various courses and curves to the boundary of the city of Monterey Park; thence westerly along said last-mentioned boundary and following the same in all its various courses and curves to an angle point in the boundary of the city of Montebello (at the most westerly northwesterly corner of said last-mentioned city); thence easterly along the boundary of said last-mentioned city and following the same in all its various courses and curves to the boundary of the city of Commerce; thence southwesterly along the boundary of said last-mentioned city and following the same in all its various courses and curves to the boundary of the city of Los Angeles; thence westerly along the boundary of said last-mentioned city and following the same in all its various courses and curves to the centerline of Manchester Avenue (at Central Avenue); thence westerly along the centerline of Manchester Avenue to the centerline of Vermont Avenue; thence southerly along the centerline of Vermont Avenue a distance of 190 feet to the boundary of the city of Los Angeles; thence westerly along the boundary of said last-mentioned city and following the same in all its various courses to the centerline of La Tijera Boulevard; thence northeasterly along said centerline of La Tijera Boulevard to the boundary of said city of Los Angeles; thence easterly along said last-mentioned boundary and following the same in all its various courses and curves to the boundary of the city of Culver City; thence northerly along said last-mentioned boundary and following the same in all its various courses and curves to the centerline of La Cienega Avenue; thence northerly along said last-mentioned centerline and continuing northerly along the centerline of La Cienega Boulevard and following the same in all its various courses and curves to the boundary of said city of Los Angeles (just northerly of Olympic Boulevard); thence northeasterly along said last-mentioned boundary and following the same in all its various courses and curves to said west line of Section 6, Township 1 South, Range 14 West, S.B.M.; thence northerly along section line to the point of beginning. (Ord. 11718 § 1 (part), 1978: Ord. 9935 § 2 (part), 1969: Ord. 9743 § 2 (part), 1969: Ord. 7626 Art. 2 § 21, 1959.)

*SUPERIOR COURT OF THE STATE OF CALIFORNIA
FOR THE COUNTY OF LOS ANGELES*

② NORTHWEST DISTRICT



PART NAME : MSS.SP0.CYM.SUP-COURT
PLOT FILE : MSS.SP0.CYM.SUP-COURT.PL072

FOR FURTHER DETAILS ON
DISTRICT BOUNDARIES CALL
DEPT. OF PUBLIC WORKS
(626) 458 - 7035

§1.16.160 of the Los Angeles, CA County Code: Northwest District.

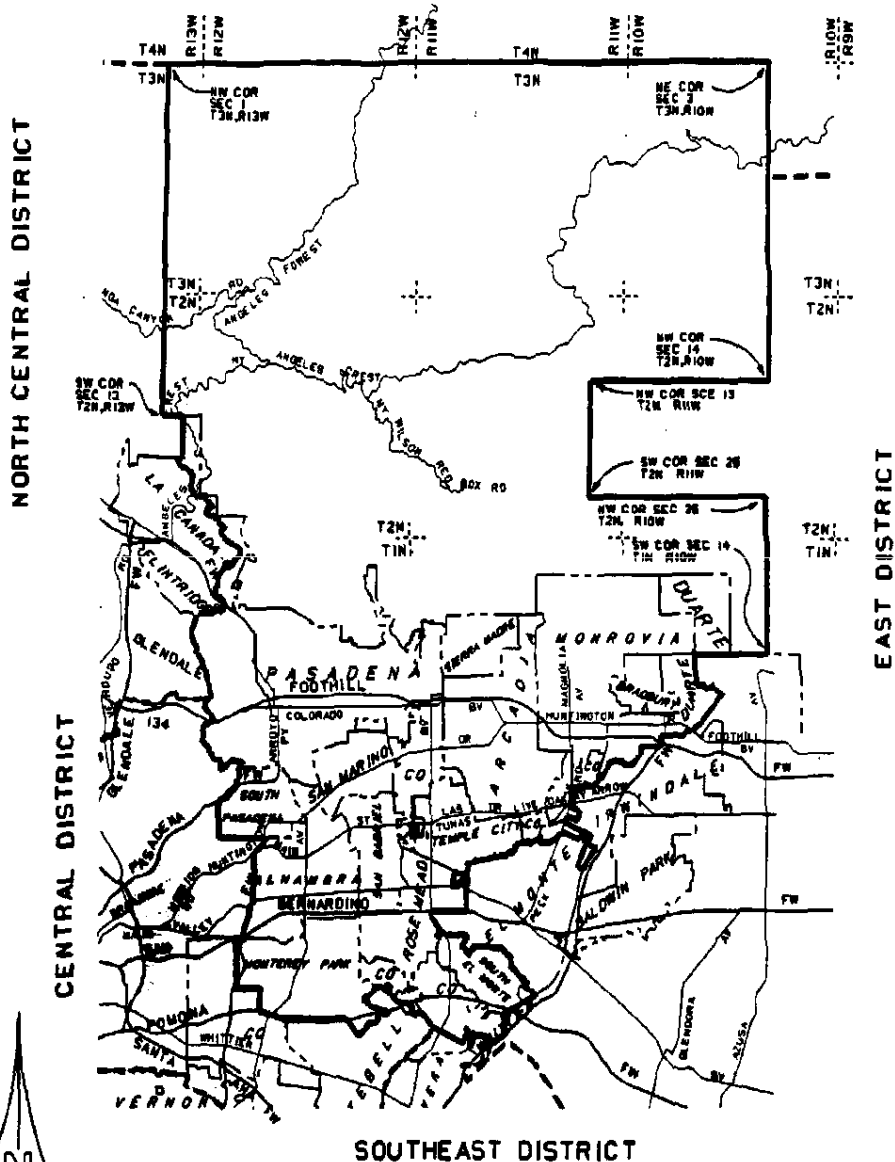
The Northwest District hereby established shall consist of all that part of the county of Los Angeles lying within the following described boundaries:

Beginning at the intersection of the centerline of Branford Street and the centerline of Woodman Avenue; thence southeasterly along said last-mentioned centerline to the centerline of Wentworth Street; thence continuing southeasterly and southerly along said centerline of Woodman Avenue to the centerline of Cantara Street; thence easterly along said last-mentioned centerline to the centerline of Coldwater Canyon Avenue; thence southerly, southeasterly and southerly along said last-mentioned centerline to the centerline of Hatteras Street; thence southerly in a direct line to the intersection of said centerline of Coldwater Canyon Avenue, with the most northerly right-of-way line of Chandler Boulevard; thence westerly along said most northerly right-of-way line to the centerline of Fulton Avenue; thence southerly along said last-mentioned centerline to the centerline of Valley Vista Boulevard; thence westerly along said last-mentioned centerline to the centerline of Dixie Canyon Avenue; thence southeasterly along said last-mentioned centerline and following the same in all its various courses and curves to the centerline of Mulholland Drive; thence westerly along said last-mentioned centerline and following the same in all its various courses and curves to the centerline of Mulholland Highway, (approximately one-half mile westerly of Topanga Canyon Boulevard); thence southerly along said last-mentioned centerline to the boundary of the city of Los Angeles; thence northwesterly, westerly, southerly and westerly along said last-mentioned boundary to the centerline of Old Topanga Canyon Road; thence southerly, southwestwesterly and westerly along said last-mentioned centerline, and continuing westerly along the centerline of Mulholland Highway and following the same in all its various courses and curves to a line that is radial thereto and passes through the intersection of the northerly line of Mulholland Highway with the centerline of Decker Road (in the southeast quarter of Fractional Section 3, Township 1 South, Range 19 West, S.B.M.); thence northerly along said radial line to said intersection; thence northerly along said last-mentioned centerline and following the same in all its various courses and curves to the boundary of the county of Los Angeles; thence northerly, easterly and northerly along said last-mentioned boundary to the north line of Section 33, Township 2 North, Range 17 West, S.B.M.; thence easterly along section lines to the northeast corner of Fractional Section 34, said last-mentioned township and range; thence southerly along the east line of said last-mentioned fractional section to the westerly prolongation of the centerline of Roscoe Boulevard; thence easterly along said last-mentioned prolongation and centerline to the centerline of Balboa Boulevard; thence northerly along said last-mentioned centerline to the centerline of Lassen Street; thence easterly along said last-mentioned centerline to the centerline of Woodman Avenue; thence southeasterly along said last-mentioned centerline to the point of beginning. (Ord. 83-0049 § 2, 1983: Ord. 7626 Art. 2 § 29, 1959.)

SUPERIOR COURT OF THE STATE OF CALIFORNIA
FOR THE COUNTY OF LOS ANGELES

③ NORTHEAST DISTRICT

NORTH VALLEY DISTRICT



0 1 2 3 4 5
MILE

PART NAME : MSS.SPQ.CYM.SUP-COURT
PLOT FILE : MSS.SPQ.CYM.SUP-COURT.PLOT3

FOR FURTHER DETAILS ON
DISTRICT BOUNDARIES CALI
DEPT. OF PUBLIC WORKS
(626) 458 - 7035

§1.16.090 of the Los Angeles, CA County Code: Northeast District.

The Northeast District hereby established shall consist of all that part of the county of Los Angeles lying within the following described boundaries:

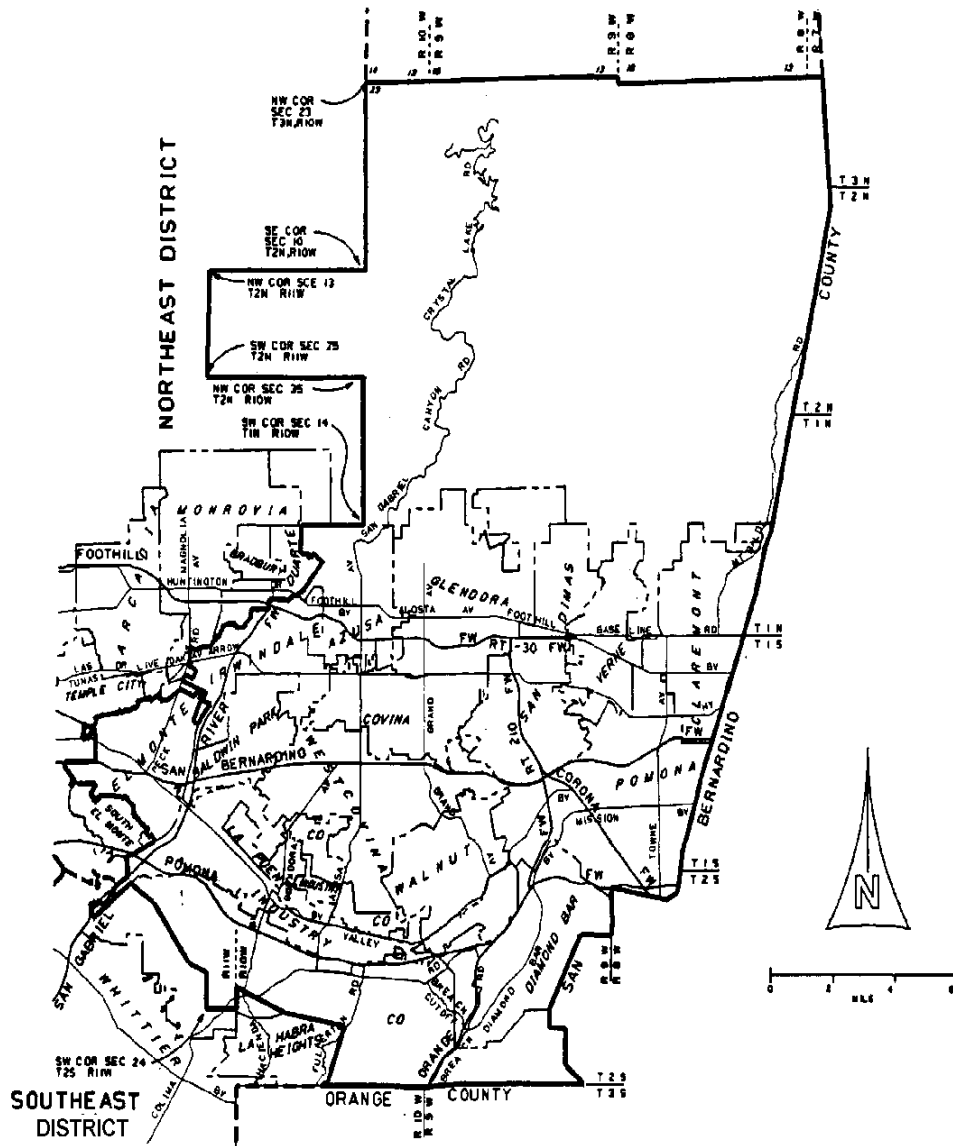
Beginning at the northeast corner of Section 3, Township 3 North, Range 10 West, S.B.B. & M.; thence southerly along section lines to the north line of Township 2 North, Range 10 West, S.B.B. & M.; thence along township line to the northwest corner of Section 2, said last-mentioned township and range; thence southerly along section lines to the northwest corner of Section 14, said last-mentioned township and range; thence westerly along section lines to the range line between Ranges 10 and 11 West, S.B.B. & M.; thence along said range line to the northeast corner of Section 13, Township 2 North, Range 11 West, S.B.B. & M.; thence westerly along section line to the northwest corner of said last-mentioned section; thence southerly along section lines to the southwest corner of Section 25, said last-mentioned township and range; thence easterly along section line to said range line between Ranges 10 and 11 West; thence along said range line to the northwest corner of Section 31, said Township 2 North, Range 10 West; thence easterly along section lines to the northwest corner of Section 35, said last-mentioned township and range; thence southerly along section line to the north line of Township 1 North, Range 10 West, S.B.B. & M.; thence along township line to the northwest corner of Section 2, said last-mentioned township and range; thence southerly along section lines to the southwest corner of Section 14, said last-mentioned township and range; thence westerly along section line to an angle point in the boundary of the city of Duarte (at the southeast corner of Section 16, said last-mentioned township and range); thence westerly along said last-mentioned boundary and following the same in all its various courses and curves to the boundary of the city of Irwindale; thence northwesterly along said last-mentioned boundary and following the same in all its various courses and curves to the northerly right-of-way line of West Ramona Boulevard; thence westerly along said last-mentioned northerly line and continuing westerly along the northerly right-of-way line of San Bernardino Road to the boundary of the city of El Monte; thence northerly along said last-mentioned boundary and following the same in all its various courses and curves to its intersection with the southerly right-of-way line of said San Bernardino Road, approximately 600 feet westerly from Cogswell Road; thence northerly, at right angles to said southerly right-of-way line, to the centerline of said San Bernardino Road; thence easterly along said centerline and continuing easterly along the centerline of said West Ramona Boulevard to the boundary of the city of Baldwin Park; thence southerly along the most westerly boundary of said last-mentioned city and the southerly prolongation thereof to the centerline of the San Bernardino Freeway; thence westerly along said last-mentioned centerline to the boundary of the city of Industry; thence northeasterly along said last-mentioned boundary and following the same in all its various courses and curves to its intersection with the westerly line of the San Gabriel River, approximately 300 feet southerly of Valley Boulevard; thence southerly and southwesterly along the westerly and northwesterly lines of said San Gabriel River to the centerline of Peck Road; thence southerly along said last-mentioned centerline to the southeasterly line of said San Gabriel River; thence northeasterly along said

last-mentioned southeasterly line to an angle point in the boundary of said city of Industry; thence southerly along said last-mentioned boundary and following the same in all its various courses and curves to its intersection with the centerline of Rose Hills Road, formerly Cliota Street (along the southeasterly line of the Los Angeles and Salt Lake Railroad right-of-way); thence southeasterly along said last-mentioned centerline to the centerline of Workman Mill Road; thence southwesterly along said last-mentioned centerline and following the same in all its various courses and curves to an angle point in the boundary of the city of Whittier; thence southwesterly along said last-mentioned boundary and following the same in all its various courses to the centerline of Beverly Boulevard; thence northwesterly along said last-mentioned centerline to the boundary of the city of Pico Rivera; thence northeasterly along said last-mentioned boundary and following the same in all its various courses and curves to the boundary of the city of Montebello; thence northeasterly along said last-mentioned boundary and following the same in all its various courses to an angle point in the boundary of the city of Monterey Park; thence westerly along said last-mentioned boundary and following the same in all its various courses and curves to the boundary of the city of Los Angeles; thence easterly along said last-mentioned boundary and following the same in all its various courses and curves to the boundary of the city of Pasadena; thence westerly along said last-mentioned boundary and following the same in all its various courses and curves to the south line of Section 13, Township 2 North, Range 13 West, S.B.B. & M.; thence westerly along section line to the southwest corner of said last-mentioned section; thence northerly along section lines to the south line of Township 3 North, Range 13 West, S.B.B. & M.; thence westerly along township line to the southwest corner of Section 36, said last-mentioned township and range; thence northerly parallel with range line between Ranges 12 and 13 West, S.B.B. & M., to the township line between Townships 3 and 4 North, S.B.B. & M.; thence easterly along said last-mentioned township line to the point of beginning. (Ord. 7626 Art. 2 § 23, 1959.)

SUPERIOR COURT OF THE STATE OF CALIFORNIA
FOR THE COUNTY OF LOS ANGELES

④ EAST DISTRICT

NORTH VALLEY DISTRICT



FOR FURTHER DETAILS ON
DISTRICT BOUNDARIES CALL
DEPT. OF PUBLIC WORKS
(626) 458 - 7035

PART NAME : MSS.SPDCM.SUP-COURT
PLOT FILE : MSS.SPDCM.SUP-COURT.PLOT4


§1.16.100 of the Los Angeles, CA County Code: East District.

The East District hereby established shall consist of all that part of the county of Los Angeles lying within the following described boundaries:

Beginning at the intersection of the easterly boundary of the county of Los Angeles, with the south line of Section 18, Township 3 North, Range 7 West, S.B.B. & M.; thence westerly along section line to the southwest corner of said section; thence southerly along range line to the southeast corner of Section 13, Township 3 North, Range 8 West, S.B.B. & M.; thence westerly along section lines to the southwest corner of Section 18, said last-mentioned township and range; thence northerly along range line to the southeast corner of Section 13, Township 3 North, Range 9 West, S.B.B. & M.; thence westerly along section lines to the north line of Township 2 North, Range 10 West, S.B.B. & M.; thence along township line to the northwest corner of Section 2, said last-mentioned township and range; thence southerly along section lines to the northwest corner of Section 14, said last-mentioned township and range; thence westerly along section lines to the range line between Ranges 10 and 11 West, S.B.B. & M.; thence along said last-mentioned range line to the northeast corner of Section 13, Township 2 North, Range 11 West, S.B.B. & M.; thence westerly along section line to the northwest corner of said last-mentioned section; thence southerly along section lines to the southwest corner of Section 25, said last-mentioned township and range; thence easterly along section line to said range line between Ranges 10 and 11 West; thence along said last-mentioned range line to the northwest corner of Section 31, said Township 2 North, Range 10 West; thence easterly along section lines to the northwest corner of Section 35, said last-mentioned township and range; thence southerly along section line to the north line of Township 1 North, Range 10 West, S.B.B. & M.; thence along township line to the northwest corner of Section 2, said last-mentioned township and range; thence southerly along section lines to the southwest corner of Section 14, said last-mentioned township and range; thence westerly along section line to an angle point in the boundary of the city of Duarte (at the southeast corner of Section 16, said last-mentioned township and range); thence westerly along said last-mentioned boundary and following the same in all its various courses and curves to the boundary of the city of Irwindale; thence northwesterly along said last-mentioned boundary and following the same in all its various courses and curves to the northerly right-of-way line of West Ramona Boulevard; thence westerly along said last-mentioned northerly line and continuing westerly along the northerly right-of-way line of San Bernardino Road to the boundary of the city of El Monte; thence northerly along said last-mentioned boundary and following the same in all its various courses and curves to its intersection with the southerly right-of-way line of said San Bernardino Road, approximately 600 feet westerly from Cogswell Road; thence northerly, at right angles to said southerly right-of-way line, to the centerline of said San Bernardino Road; thence easterly along said centerline and continuing easterly along the centerline of said West Ramona Boulevard to the boundary of the city of Baldwin Park; thence southerly along the most westerly boundary of said last-mentioned city and the southerly prolongation thereof to the centerline of the San Bernardino Freeway; thence westerly along said last-mentioned centerline to the boundary of the city of Industry; thence northeasterly

along said last-mentioned boundary and following the same in all its various courses and curves to its intersection with the westerly line of the San Gabriel River, approximately 300 feet southerly of Valley Boulevard; thence southerly and southwesterly along the westerly and northwesterly lines of said San Gabriel River to the centerline of Peck Road; thence southerly along said last-mentioned centerline to the southeasterly line of said San Gabriel River; thence northeasterly along said last-mentioned southeasterly line to an angle point in the boundary of said city of Industry; thence southerly along said last-mentioned boundary and following the same in all its various courses and curves to its intersection with the centerline of Rose Hills Road, formerly Cliota Street (along the southeasterly line of the Los Angeles and Salt Lake Railroad right-of-way); thence continuing northeasterly along the boundary of said city of Industry to the southwesterly boundary of the Rancho La Puente, as shown on map of Township 2 South, Range 11 West, S.B.B. & M.; thence southeasterly along said last-mentioned boundary and following the same in all its various courses to the west line of Fractional Section 13, Township 2 South, Range 11 West, S.B.B. & M.; thence southerly along section lines to the southwest corner of Fractional Section 24, said last-mentioned township and range; thence easterly along section line to the southeast corner of said last-mentioned section; thence along said range line between Ranges 10 and 11 West, S.B.B. & M., to the southwest corner of Fractional Section 19, Township 2 South, Range 10, West, S.B.B. & M.; thence easterly along section line to the centerline of Hacienda Boulevard; thence southeasterly along said last-mentioned centerline and following the same in all its various courses and curves to the boundary of said county of Los Angeles; thence easterly along said last-mentioned boundary and following the same in all its various courses to the point of beginning. (Ord. 7655 § 1, 1959: Ord. 7626 Art. 2 § 24, 1959.)

⑤ SOUTHEAST DISTRICT



2.A

§ 1.16.110 of the Los Angeles, CA County Code: Southeast District.

The Southeast District hereby established shall consist of all that part of the county of Los Angeles lying within the boundaries of the Southeast Judicial District*, the Downey Judicial District, the Los Cerritos Judicial District, and the Whittier Judicial District. (Ord. 9743 § 2 (part), 1969: Ord. 7626 Art. 2 § 25, 1959.)

(* The San Antonio and South Gate Judicial Districts were disestablished in 1984 and reconstituted as the Southeast Judicial District.)

§ 1.20.250 of the Los Angeles, CA County Code: Southeast Judicial District.

The Southeast Judicial District hereby established shall consist of all that part of the county of Los Angeles lying within the following described boundaries:

Beginning at the most westerly northeasterly corner of the city of Vernon, said corner being a point in the southerly boundary of the city of Los Angeles; thence easterly along the boundary of the city of Los Angeles and following the same in all its various courses and curves to its first intersection with the boundary of the city of Commerce; thence southerly along said last-mentioned boundary and following the same in all its various courses and curves to its first intersection with the boundary of the city of Bell Gardens; thence easterly along said last-mentioned boundary and following the same in all its various courses and curves to its first intersection with the boundary of the city of South Gate; thence easterly along said last-mentioned boundary and following the same in all its various courses and curves to the southeasterly corner of Imperial Bridge Territory exclusion from the city of South Gate; thence westerly along the southerly line of said exclusion to the boundary of the city of Lynwood; thence northerly along said last-mentioned boundary to the boundary of the city of South Gate (in Imperial Highway); thence westerly along the boundary of the city of South Gate and following the same in all its various courses and curves to the northwesterly corner of that certain parcel of land described in deed recorded in Book 19191, page 373 of Official Records, in the office of the recorder of the county of Los Angeles; thence westerly along the westerly prolongation of the northerly line of said certain parcel of land to the centerline of Alameda Street; thence northerly along said centerline to the southerly boundary of the city of Huntington Park (along Florence Avenue); thence westerly, northerly, westerly and northerly along said last-mentioned boundary to the boundary of the city of Los Angeles (along Slauson Avenue); thence easterly and northerly along the boundary of the city of Los Angeles to the point of beginning. (Ord. 84-0289 2, 1984: Ord. 9733 § 1 (part), 1969: Ord. 7938 § 1 (part), 1961: Ord. 7824 § 3 (part), 1960: Ord. 7335 § 1 (part), 1958: Ord. 7238 § 1 (part), 1957: Ord. 5791 § 27, 1951.)

§1.20.100 of the Los Angeles, CA County Code: Downey Judicial District.

The Downey Judicial District hereby established shall consist of all that part of the county of Los Angeles lying within the following described boundaries:

A. Parcel 1. Beginning at the intersection of the centerline of the Rio Hondo Channel (500 feet wide), as shown on County Surveyor's Filed Map No. 18225, Sheet 8, on file in the office of the county engineer of the county of Los Angeles, with the centerline of Telegraph Road; thence southeasterly along the boundary of the city of Downey and following the same in all its various courses and curves to the boundary of the city of Norwalk; thence easterly along the boundary of the city of Norwalk and following the same in all its various courses and curves to the boundary of the city of Downey; thence westerly along the boundary of the city of Downey and following the same in all its various courses and curves to the point of beginning.

B. Parcel 2. Beginning at the intersection of the centerline of Imperial Highway and the boundary of the city of Santa Fe Springs (along Shoemaker Avenue); thence easterly along said centerline of Imperial Highway to the boundary of the city of La Mirada; thence easterly along said boundary of the city of La Mirada and following the same in all its various courses and curves to the centerline of Imperial Highway; thence easterly along said last-mentioned centerline to the boundary of the county of Los Angeles; thence southerly along the boundary of the county of Los Angeles and following the same in all its various courses to the boundary of the city of Cerritos; thence northerly along said last-mentioned boundary to the boundary of the city of Santa Fe Springs; thence northerly along the boundary of the city of Santa Fe Springs and following the same in all its various courses to the point of beginning. (Ord. 9733 § 1 (part), 1969: Ord. 8083 § 1 (part), 1961: Ord. 7824 § 1 (part), 1960: Ord. 7238 § 1 (part), 1957: Ord. 7009 § 1 (part), 1956: Ord. 5791 § 9, 1951.)

§1.20.160 of the Los Angeles, CA County Code: Los Cerritos Judicial District.

The Los Cerritos Judicial District hereby established shall consist of all that part of the county of Los Angeles lying within the following described boundaries:

A. Parcel 1. Beginning at the most westerly southwesterly corner of the city of Bellflower; thence northerly along the boundary of the city of Bellflower and following the same in all of its various courses and curves to the boundary of the city of Norwalk; thence southerly along the boundary of the city of Norwalk and following the same in all its various courses and curves to the westerly line of Shoemaker Avenue; thence easterly along the boundary of the city of Cerritos and following the same in all its various courses to the boundary of the county of Los Angeles; thence southerly along the boundary of the county of Los Angeles

and following the same in all its various courses to the boundary of the city of Long Beach; thence westerly along the boundary of the city of Long Beach and following the same in all its various courses and curves to the point of beginning.

B. Parcel 2. Beginning at an angle point in the boundary of the city of Long Beach at the intersection of Woodruff Avenue and Conant Street; thence northerly along the boundary of the city of Long Beach and following the same in all its various courses to the point of beginning.

C. Parcel 3. Beginning at an angle point in the boundary of the city of Long Beach at the intersection of Wardlow Road and Woodruff Avenue; thence westerly along the boundary of the city of Long Beach and following the same in all its various courses to the point of beginning.

D. Parcel 4. Beginning at the intersection of the boundary of the county of Los Angeles, with the south line of Section 25, Township 4 South, Range 12 West, in the Rancho Los Alamitos, as shown on map recorded in Book 700, pages 138 to 141 inclusive, of Deeds, in the office of the recorder of the county of Los Angeles; thence westerly along said south line to the boundary of the city of Long Beach; thence northeasterly along the boundary of the city of Long Beach and following the same in all its various courses and curves to the boundary of the county of Los Angeles; thence southwesterly along the boundary of said county and following the same in all its various courses to the point of beginning.

E. Parcel 5. Beginning at an angle point in the boundary of the city of Long Beach, said angle point being in the westerly line of Lot 10 in Block 28 of the California Cooperative Colony Tract, as shown on map recorded in Book 21, pages 15 and 16 of Miscellaneous Records, in the office of the recorder of the county of Los Angeles; thence northerly along the boundary of the city of Long Beach and following the same in all its various courses to the point of beginning.

F. Parcel 6. Beginning at an angle point in the boundary of the city of Long Beach at the intersection of South Street and Cherry Avenue; thence easterly along the boundary of the city of Long Beach and following the same in all its various courses to the point of beginning. (Ord. 9733 § 1 (part), 1969: Ord. 7938 § 2, 1961; Ord. 7873 § 1, 1960; Ord. 7824 § 3 (part), 1960: Ord. 7238 § 1 (part), 1957: Ord. 7009 § 1 (part), 1956: Ord. 5791 § 16, 1951.)

§1.20.260 of the Los Angeles, CA County Code: Whittier Judicial District.

The Whittier Judicial District hereby established shall consist of all that part of the county of Los Angeles lying within the following described boundaries:

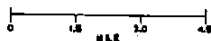
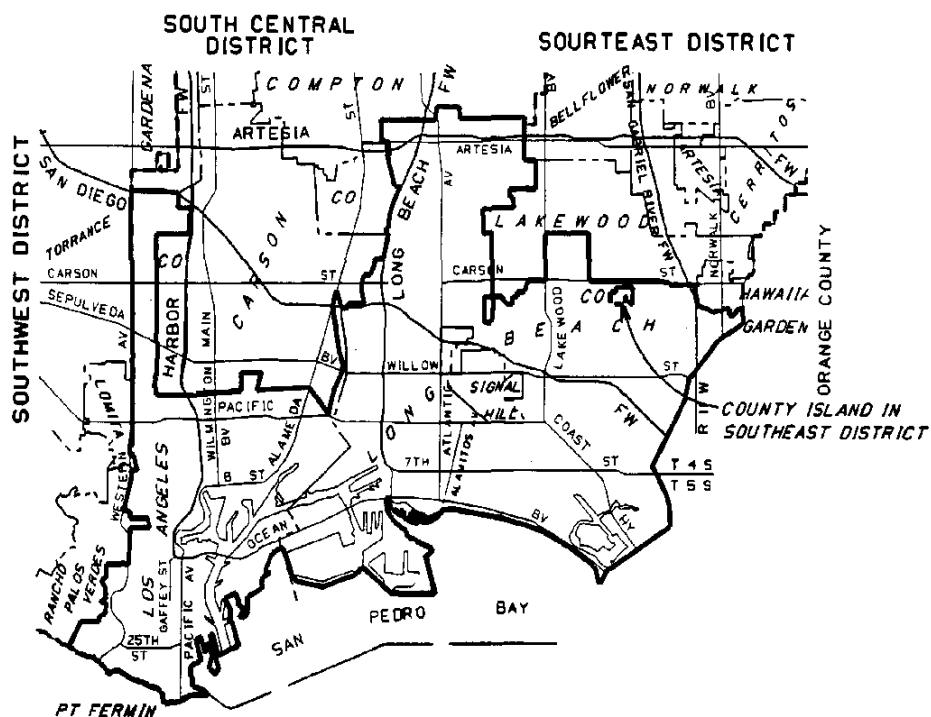
Beginning at the intersection of the northeasterly boundary of the city of Montebello with the centerline of Lincoln Avenue; thence northeasterly along the centerline of Lincoln Avenue to the centerline of San Gabriel Boulevard; thence

southeasterly along the centerline of San Gabriel Boulevard and southeasterly along the centerline of Siphon Road and the southeasterly prolongation thereof to the centerline of the San Gabriel River, as shown on County Surveyor's Filed Map No. 10872, Sheet 2 on file in the office of the county engineer of the county of Los Angeles; thence northeasterly along the centerline of said river and following the same in all its various courses and curves to its first intersection with the boundary of Rancho Paso de Bartolo as shown on map recorded in Book 1, page 73 of Record of Surveys, in the office of the recorder of said county; thence northeasterly along said last-mentioned boundary and following the same in all its various courses to the boundary of the city of Industry; thence southwesterly along said last-mentioned boundary and following the same in all its various courses to its first intersection with the boundary of Rancho La Puente as shown on map of Township 2 South, Range 11 West, S.B.M.; thence southeasterly along the boundary of said last-mentioned rancho and following the same in all its various courses to the west line of Fractional Section 13, Township 2 South, Range 11 West, S.B.M.; thence southerly along section lines to the southwest corner of Section 24, said township and range; thence easterly along section line to the southeast corner of said Section 24; thence northerly along range line between Ranges 10 and 11 West, S.B.M. to the southwesterly boundary of said Rancho La Puente; thence southeasterly along the boundary of said last-mentioned rancho and following the same in all its various courses to the northeasterly corner of the Rancho La Habra, as shown on map recorded in Book 1, pages 275 and 276 of Patents in the office of said recorder; thence southwesterly along the boundary of said last-mentioned rancho to the southerly boundary of the county of Los Angeles; thence westerly along the boundary of said county of Los Angeles and following the same in all its various courses to the centerline of Imperial Highway; thence westerly along said last-mentioned centerline to the boundary of the city of La Mirada; thence northerly along said boundary of the city of La Mirada and following the same in all its various courses and curves to the centerline of Imperial Highway; thence westerly along said last-mentioned centerline to the boundary of the city of Santa Fe Springs; thence southerly along said boundary of the city of Santa Fe Springs and following the same in all its various courses to the boundary of the city of Norwalk; thence northerly along the boundary of the city of Norwalk and following the same in all its various courses and curves to the most westerly corner of Tract No. 16167 as shown on map recorded in Book 542, pages 17 to 21 inclusive, of Maps in the office of the recorder of said county (along the northeasterly line of the Santa Ana Freeway); thence northwesterly along the boundary of the city of Santa Fe Springs and following the same in all its various course; and curves to the boundary of the city of Pico Rivera; thence northeasterly along the boundary of the city of Pico Rivera and following the same in all its various courses to the most southerly corner of the city of Montebello; thence northeasterly along the boundary of said city of Montebello and following the same in all its various courses to the point of beginning. (Ord. 9733 § 1 (part), 1969: Ord. 7938 § 1 (part), 1961: Ord. 7824 § 3 (part), 1960: Ord. 7335 § 1 (part), 1958: Ord. 7238 § 1 (part), 1957: Ord. 5791 § 27, 1951.)

*SUPERIOR COURT OF THE STATE OF CALIFORNIA
FOR THE COUNTY OF LOS ANGELES*

⑥ SOUTH DISTRICT

*CATALINA AND SAN CLEMENTE ISLANDS
ARE INCLUDED IN THE SOUTH DISTRICT*



PART NAME : MSS.SPDCM.SUP-COURT
PLOT FILE : MSS.SPDCM.SUP-COURT.PLOTS

FOR FURTHER DETAILS ON
DISTRICT BOUNDARIES CALL
DEPT. OF PUBLIC WORKS
(626) 458 - 7035

§1.16.130 of the Los Angeles, CA County Code: South District.

The South District hereby established shall consist of all that part of the county of Los Angeles lying within the boundaries of the Long Beach Judicial District* and that part of the Los Angeles Judicial District which lies southerly of that portion of the center of the San Diego Freeway between Western Avenue and the Harbor Freeway. (Ord. 9935 § 2 (part), 1969: Ord. 9743 § 2 (part), 1969: Ord. 7626 Art. 2 § 26, 1959.)

(* The Catalina Judicial District was disestablished, and the Santa Catalina and San Clemente islands incorporated into the Los Angeles Judicial District, in 1994.)

§1.20.140 of the Los Angeles, CA County Code: Long Beach Judicial District.

The Long Beach Judicial District hereby established shall consist of all that part of the county of Los Angeles lying within the following described boundaries:

Beginning at the northwesterly corner of the city of Long Beach (near the westerly terminus of the northerly line of 72nd Street in said city); thence easterly along the boundary of said city and following the same in all its various courses to the south line of Section 25, Township 4 South, Range 12 West in the Rancho Los Alamitos as shown on map recorded in Book 700, pages 138 to 141 inclusive, of Deeds, in the office of the recorder of the county of Los Angeles; thence easterly along said south line to the southeasterly boundary of the county of Los Angeles; thence southwesterly along the boundary of said county and following the same in all its various courses to its first intersection with the boundary of the city of Los Angeles (in the Pacific Ocean); thence northwesterly along the boundary of said last-mentioned city and following the same in all its various courses and curves to the northerly boundary of the city of Long Beach (in 223rd Street); thence easterly along the boundary of said last-mentioned city and following the same in all its various courses to the point of beginning.

1. Excepting therefrom that portion thereof within the following described boundaries: Beginning at an angle point in the boundary of the city of Long Beach, said angle point being in the westerly line of Lot 10 in Block 28 of the California Cooperative Colony Tract, as shown on map recorded in Book 21, pages 15 and 16 of Miscellaneous Records, in the office of the recorder of the county of Los Angeles; thence northerly along the boundary of said city and following the same in all its various courses to the point of beginning.

2. Also excepting therefrom that portion thereof within the following described boundaries: Beginning at an angle point in the boundary of the city of Long Beach at the intersection of South Street and Cherry Avenue; thence easterly

along the boundary of said city and following the same in all its various courses to the point of beginning.

3. Also excepting therefrom that portion thereof within the following described boundaries: Beginning at an angle point in the boundary of the city of Long Beach at the intersection of Wardlow Road and Woodruff Avenue; thence westerly along the boundary of said city and following the same in all its various courses to the point of beginning.

4. Also excepting therefrom that portion thereof within the following described boundaries: Beginning at an angle point in the boundary of the city of Long Beach at the intersection of Woodruff Avenue and Conant Street; thence northerly along the boundary of said city and following the same in all its various courses to the point of beginning. (Ord. 9733 § 1 (part), 1969: Ord. 5791 § 14, 1951.)

§1.20.150 of the Los Angeles, CA County Code: Los Angeles Judicial District.

Los Angeles Judicial District hereby established shall consist of all that part of the county of Los Angeles lying within the following described boundaries:

All of Santa Catalina Island and San Clemente Island, both lying in the Pacific Ocean southwesterly from the Los Angeles Harbor.

Beginning at the northwest corner of Lot 2, Fractional Section 23, Township 2 North, Range 17 West, S.B.M., said corner being an angle point in the boundary of the city of Los Angeles; thence easterly along said boundary and following the same in all its various courses and curves to the most westerly northwesterly corner of the city of Huntington Park (in Slauson Avenue); thence southerly, easterly, southerly and easterly along the boundary of the city of Huntington Park to the centerline of Alameda Street (from the south); thence southerly along said centerline to the westerly prolongation of the northerly line of that certain parcel of land described in deed recorded in Book 19191, page 373 of Official Records, in the office of the recorder of the county of Los Angeles; thence easterly along said prolongation to the westerly boundary of the city of South Gate (along Alameda Street); thence southerly along the boundary of the city of South Gate to the northerly boundary of the city of Lynwood (along 103rd Street); thence westerly along said last-mentioned boundary of the city of Los Angeles; and following the same in all its various courses and curves to an angle point in the boundary of the city of Long Beach (in the Pacific Ocean); thence westerly along the boundary of the city of Los Angeles and following the same in all its various courses and curves to its intersection with the centerline of La Cienega Boulevard (at 116th Street); thence southerly along said last-mentioned centerline to the centerline of 119th Place; thence westerly along said last-mentioned centerline to the southerly prolongation of that certain course

having a bearing and length of N 00° 05'53" W 306.99 feet in the westerly boundary of Parcel 1 of Parcel Map No. 18568, as shown on map filed in Book 213, pages 76 to 85 inclusive, of Parcel Maps, in the office of said recorder; thence northerly along said last-mentioned prolongation and continuing northerly along the boundary of said parcel map and following the same in all its various courses and curves to the centerline of 118th Street; thence westerly along said last-mentioned centerline to the centerline of Isis Avenue; thence northerly along said last-mentioned centerline to the boundary of the city of Los Angeles (along 116th Street); thence westerly along the boundary of the city of Los Angeles and following the same in all its various courses and curves to the most westerly corner of the city of El Segundo (in the Pacific Ocean); thence northwesterly along the boundary of the city of Los Angeles to the most southerly corner of the city of Santa Monica (in the Pacific Ocean); thence northeasterly along the boundary of the city of Los Angeles and following the same in all its various courses and curves to the most westerly corner of the city of Santa Monica (in the Pacific Ocean); thence northwesterly along the boundary of the city of Los Angeles and following the same in all its various courses and curves to the point of beginning.

Excepting therefrom those portions thereof within the boundaries of the judicial districts listed below:

Beverly Hills;

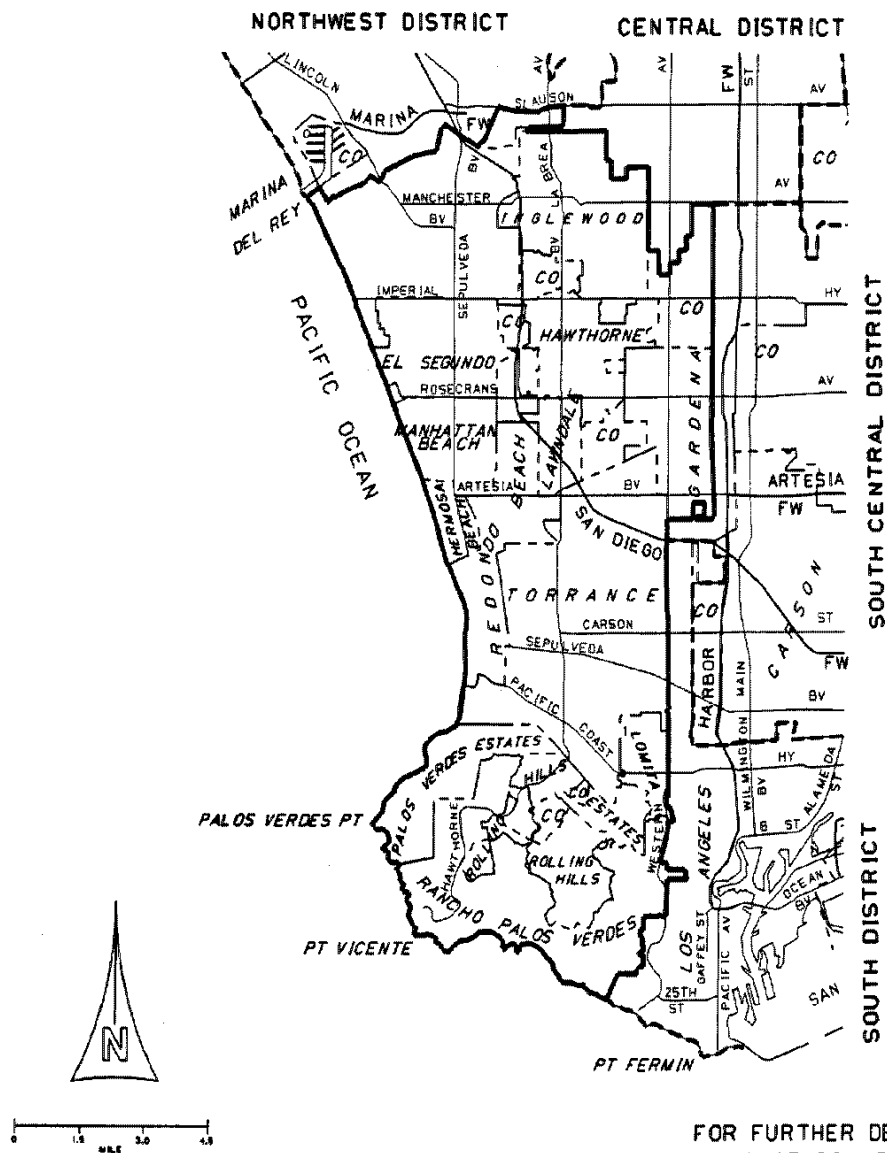
Culver;

Inglewood;

Santa Monica. (Ord. 99-0045 § 3, 1999: Ord. 94-0091 § 3, 1994: Ord. 84-0239 § 1, 1984: Ord. 9733 § 1 (part), 1969: Ord. 5791 § 15, 1951.)

SUPERIOR COURT OF THE STATE OF CALIFORNIA
FOR THE COUNTY OF LOS ANGELES

⑦ SOUTHWEST DISTRICT



FOR FURTHER DETAILS ON
DISTRICT BOUNDARIES CALL
DEPT. OF PUBLIC WORKS
(626) 458 - 7035

PART NAME : MSS.SPDCRM.SUP-COURT
PLOT FILE : MSS.SPDCRM.SUP-COURT.PL077

§1.16.140 of the Los Angeles, CA County Code: Southwest District.

The Southwest District hereby established shall consist of all that part of the county of Los Angeles lying within the boundaries of the entire Inglewood Judicial District, the entire South Bay Judicial District and that part of the Los Angeles Judicial District lying within the following described boundaries:

Beginning at the intersection of the centerline of La Tijera Boulevard and the northerly boundary of the city of Inglewood; thence northeasterly along said centerline of La Tijera Boulevard to the boundary of the city of Los Angeles; thence westerly along said last-mentioned boundary and following the same in all its various courses and curves to the most easterly corner of Lot 3 of Tract No. 25165 as shown on map recorded in Book 674, pages 30 to 34 inclusive, of Maps, in the office of the recorder of the county of Los Angeles; thence southwesterly in a direct line through the most southerly corner of said Lot 3 (said last-mentioned line being the approximate southeasterly line and its southwesterly prolongation of the Marina Del Rey Entrance Channel) to the boundary of said city of Los Angeles (in the Pacific Ocean); thence southeasterly along said last-mentioned boundary and following the same in all its various courses and curves to the point of beginning. (Ord. 9743 § 2 (part), 1969: Ord. 7626 Art. 2 § 27, 1959.)

§1.20.130 of the Los Angeles, CA County Code: Inglewood Judicial District.

The Inglewood Judicial District hereby established shall consist of all that part of the county of Los Angeles lying within the following described boundaries:

A. Parcel 1. Beginning at the most southerly corner of Centinela-Slauson Annexation No. 1 to the city of Culver City; thence southeasterly along the boundary of the city of Los Angeles and following the same in all its various courses and curves to the northerly line of that portion of Slauson Avenue shown as Parcel 15 on map filed as Exhibit A in Case No. 267025 of the Superior Court of the state of California for the county of Los Angeles; thence westerly along said northerly line and continuing westerly along the northerly line of Slauson Avenue 100 feet wide, as shown on said map, to the boundary of the city of Culver City; thence southerly along said last-mentioned boundary and following the same in all its various courses to the point of beginning.

B. Parcel 2. Beginning at the northeast corner of Lot 4 of Fractional Section 20, Township 2 South, Range 14 West, S.B.M., said corner being an angle point in the boundary of the city of Los Angeles; thence easterly along the boundary of said city and following the same in all its various courses to its first intersection with the boundary of the city of Gardena; thence westerly along the boundary of said city of Gardena and following the same in all its various courses to the centerline of Rosecrans Avenue; thence westerly along said centerline to its first intersection with the boundary of the city of Hawthorne; thence southwesterly along said last-mentioned boundary and following the same in all its various courses to its first intersection with the boundary of the city of El Segundo; thence westerly along the boundary of said city of El Segundo and following the

same in all its various courses to its first intersection with the boundary of said city of Los Angeles (in the Pacific Ocean); thence easterly along said last-mentioned boundary and following the same in all its various courses and curves to the centerline of Isis Avenue (at 116th Street); thence southerly along said last-mentioned centerline to the centerline of 118th Street; thence easterly along said last-mentioned centerline to its first intersection with the boundary of Parcel Map No. 18568, as shown on map filed in Book 213, pages 76 to 85 inclusive, of Parcel Maps, in the office of the recorder of the county of Los Angeles; thence southerly along said last-mentioned boundary and following the same in all its various courses and curves to the northerly terminus of that certain course having a bearing and length of N 00° 05'53" W 306.99 feet in the westerly boundary of Parcel 1 of said parcel map; thence southerly along said certain course and its southerly prolongation to the centerline of 119th Place; thence easterly along said last-mentioned centerline to the centerline of La Cienega Boulevard; thence northerly along said last-mentioned centerline to its intersection with the boundary of the city of Los Angeles (at 116th Street); thence easterly along said last-mentioned boundary and following the same in all its various courses and curves to the point of beginning. (Ord. 99-0045 § 2, 1999: Ord. 9733 § 1 (part), 1969: Ord. 7747 § 1 (part), 1960: Ord. 6782 § 1 (part), 1955: Ord. 5791 § 13, 1951.)

§1.20.240 of the Los Angeles, CA County Code: South Bay Judicial District.

The South Bay Judicial District hereby established shall consist of all that part of the county of Los Angeles lying within the following described boundaries:

Beginning at the most westerly corner of the city of Manhattan Beach (in the Pacific Ocean); thence easterly along the boundary of the city of El Segundo and following the same in all its various courses to its first intersection with the boundary of the city of Hawthorne; thence easterly along said last-mentioned boundary and following the same in all its various courses to the centerline of Rosecrans Avenue (east of Yukon Avenue); thence easterly along said centerline of Rosecrans Avenue to the boundary of the city of Gardena; thence northerly along the boundary of said last-mentioned city and following the same in all its various courses to its first intersection with the boundary of the city of Los Angeles; thence southerly along the boundary of said last-mentioned city and following the same in all its various courses and curves to the southwesterly boundary of the county of Los Angeles (in the Pacific Ocean); thence northwesterly along the boundary of said county and following the same in all its various courses and curves to the point of beginning. (Ord. 9733 § 1 (part), 1969: Ord. 7747 § 1 (part), 1960: Ord. 6782 § 1 (part), 1955: Ord. 5791 § 25, 1951.)

⑧ WEST DISTRICT

§1.16.150 of the Los Angeles, CA County Code: West District.

The West District hereby established shall consist of all that part of the county of Los Angeles lying within the following described boundaries:

Beginning at the intersection of the centerline of Decker Road, with the northwesterly boundary of the county of Los Angeles; thence southwesterly along the boundary of said county of Los Angeles and following the same in all its various courses and curves to its intersection (in the Pacific Ocean) with the southwesterly prolongation of a direct line which connects the most southerly and most easterly corners of Lot 3 of Tract No. 25166 as shown on map recorded in Book 674, pages 30 to 34 inclusive, of Maps, in the office of the recorder of the county of Los Angeles (said last-mentioned line being the approximate southeasterly line and its southwesterly prolongation of the Marina Del Rey Entrance Channel); thence northeasterly along said southwesterly prolongation and direct line to said most easterly corner of Lot 3; thence southwesterly along the boundary of the city of Los Angeles and following the same in all its various courses to the most southerly corner of the city of Culver City; thence southeasterly along the boundary of said city of Los Angeles and following the same in all its various courses and curves to the boundary of said city of Culver City; thence northerly along said last-mentioned boundary and following the same in all its various courses and curves to the centerline of La Cienega Avenue; thence northerly along said last-mentioned centerline and continuing northerly along the centerline of La Cienega Boulevard and following the same in all its various courses and curves to the boundary of said city of Los Angeles (just northerly of Olympic Boulevard); thence northeasterly along said last-mentioned boundary and following the same in all its various courses and curves to the west line of Section 6, Township 1 South, Range 14 West, S.B.M.; thence northerly along section line to the centerline of Mulholland Drive; thence westerly along said last-mentioned centerline and following the same in all its various courses and curves to the centerline of Mulholland Highway (approximately one-half mile westerly of Topanga Canyon Boulevard); thence southerly along said last-mentioned centerline to the boundary of said city of Los Angeles; thence northwesterly, westerly, southerly and westerly along said last-mentioned boundary to the center- line of Old Topanga Canyon Road; thence southerly, southwesterly and westerly along said last-mentioned centerline, and continuing westerly along the centerline of Mulholland Highway and following the same in all its various courses and curves to a line that is radial thereto and passes through the intersection of the northerly line of Mulholland Highway with said centerline of Decker Road (in the southeast quarter of Fractional Section 3, Township 1 South, Range 19 West, S.B.M.); thence northerly along said radial line to said intersection; thence northerly along said last-mentioned centerline and following the same in all its various courses and curves to the point of beginning.

Excepting therefrom that portion within the Inglewood Judicial District. (Ord. 9743 § 2 (part), 1969: Ord. 7626 Art. 2 § 28, 1959.)

⑨ NORTH CENTRAL DISTRICT



§1.16.080 of the Los Angeles, CA County Code: North Central District.

The North Central District hereby established shall consist of all that part of the county of Los Angeles lying within the following described boundaries:

Parcel 1

Beginning at the northeast corner of Section 1, Township 3 North, Range 15 West, S.B.M.; thence southerly along range line to the north line of Lot 13 in Section 31, Township 3 North, Range 14 West, S.B.M.; thence easterly along the boundary of the city of Los Angeles, and following the same in all its various courses to the centerline of Osborne Street; thence southwesterly, westerly and southwesterly along said centerline to the centerline of Eldridge Avenue; thence southeasterly along said last-mentioned centerline to the centerline of Foothill Boulevard; thence easterly along said last-mentioned centerline to the northwesterly prolongation of the northeasterly line of Parcel 230, as shown on Sheet 11 of the map of the Hansen Flood Control Basin, filed as County Surveyor's Filed Map No. 11880, on file in the office of the engineer of the county of Los Angeles; thence southeasterly along said northwesterly prolongation and northeasterly line to the northerly line of Parcel 231, as shown on said map; thence easterly in a direct line to the northeasterly corner of said Parcel 231; thence southeasterly in a direct line to the northwesterly corner of Parcel 243, as shown on Sheet 12 of said map; thence easterly along the exterior boundaries of the Hansen Flood Control Basin as shown on Sheet 1 of said map and following the same in all its various courses and curves to the centerline of Branford Street; thence southwesterly along said last-mentioned centerline to the centerline of Woodman Avenue; thence southeasterly along said last-mentioned centerline to the centerline of Wentworth Street; thence continuing southeasterly and southerly along said centerline of Woodman Avenue to the centerline of Cantara Street; thence easterly along said last-mentioned centerline to the centerline of Coldwater Canyon Avenue; thence southerly, southeasterly and southerly along said last-mentioned centerline to the centerline of Hatteras Street; thence southerly in a direct line to the intersection of said centerline of Coldwater Canyon Avenue, with the most northerly right-of-way line of Chandler Boulevard; thence westerly along said most northerly right-of-way line to the centerline of Fulton Avenue; thence southerly along said last-mentioned centerline to the centerline of Valley Vista Boulevard; thence westerly along said last-mentioned centerline to the centerline of Dixie Canyon Avenue; thence southeasterly along said last-mentioned centerline and following the same in all its various courses and curves to the centerline of Mulholland Drive; thence easterly along said last-mentioned centerline and following the same in all its various courses and curves to a line that is perpendicular to the northeasterly line of Cahuenga Boulevard West and that passes through the intersection of the southwesterly line of said Cahuenga Boulevard West with the easterly line of said Mulholland Drive; thence northeasterly along said perpendicular line to said northeasterly line of Cahuenga Boulevard West; thence northwesterly along said last-mentioned northeasterly line to the southeasterly line of Lot D, as shown on map filed in Case No. 70672 of the Superior Court of the state of California in and for said county; thence northeasterly along said southeasterly line to an angle point in the

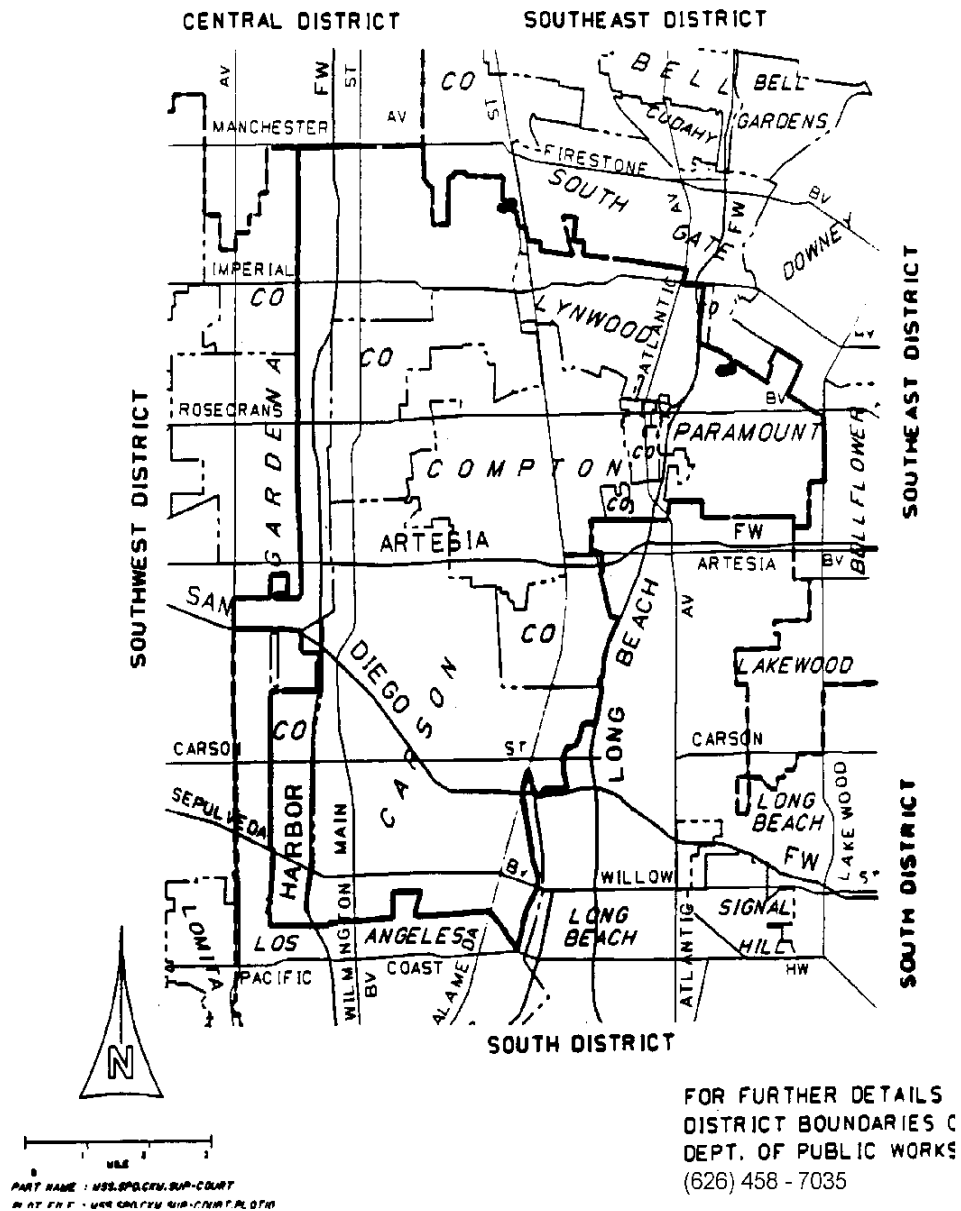
boundary of the city of Los Angeles; thence northeasterly along said last-mentioned boundary and following the same in all its various courses to the most southerly southeasterly corner of the "Lankershim Addition" annexation to the city of Los Angeles; thence northwesterly in a direct line approximately 75 feet to the most southerly corner of the city of Burbank; thence northeasterly along the boundary of the city of Los Angeles and following the same in all its various courses and curves to an angle point in the boundary of the city of Pasadena; thence easterly along said last-mentioned boundary and following the same in all its various courses and curves to the south line of Section 13, Township 2 North, Range 13 West, S.B.M.; thence westerly along section line to the southwest corner of said last-mentioned section; thence northerly along section lines to the south line of Township 3 North, Range 13 West, S.B.M.; thence westerly along township line to the southwest corner of Section 36, said last-mentioned township and range; thence northerly parallel with the range line between Ranges 12 and 13 West, S.B.M., to the township line between Townships 3 and 4 North, S.B.M.; thence westerly along said last-mentioned township line to the point of beginning.

Parcel 2

Beginning at the intersection of the westerly line of Lopez Canyon Road, 40 feet wide, described in deed, recorded in Book 10757, page 57 of Official Records, in the office of the recorder of the county of Los Angeles and the north line of Section 1, Township 2 North, Range 15 West, S.B.M.; thence westerly along section line to the first angle point in the boundary of the city of Los Angeles; thence continuing westerly along the boundary of the city of Los Angeles and following the same in all its various courses and curves to the point of beginning. (Ord. 83-0049 § 2, 1983: Ord. 7626 Art. 2 § 29, 1959.)

SUPERIOR COURT OF THE STATE OF CALIFORNIA
FOR THE COUNTY OF LOS ANGELES

⑩ SOUTH CENTRAL DISTRICT

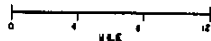


§1.16.120 of the Los Angeles, CA County Code: South Central District.

The South Central District hereby established shall consist of all that part of the county of Los Angeles lying within the boundaries of the Compton Judicial District and that part of the Los Angeles Judicial District lying within the following described boundaries:

Beginning at the intersection of the centerline of Vermont Avenue and the boundary of the city of Los Angeles, said intersection lying southerly along said centerline 190 feet from the centerline of Manchester Avenue; thence northerly along the centerline of Vermont Avenue to the centerline of Manchester Avenue; thence easterly along the centerline of Manchester Avenue to the first intersection with the boundary of the city of Los Angeles; thence easterly along the boundary of the city of Los Angeles and following the same in all its various courses and curves to the centerline of the San Diego Freeway; thence westerly along the centerline of the San Diego Freeway to the boundary of the city of Los Angeles (in Western Avenue); thence northerly along the boundary of the city of Los Angeles and following the same in all its various courses and curves to the point of beginning. (Ord. 11718 § 1 (part), 1978: Ord. 9935 § 1, 1969: Ord. 7626 Art. 2 § 30, 1959.)

⑪ NORTH VALLEY DISTRICT



FOR FURTHER DETAILS ON
DISTRICT BOUNDARIES CALL
DEPT. OF PUBLIC WORKS
(626) 458 - 7035

§1.16.165 of the Los Angeles, CA County Code: North Valley District.

The North Valley District hereby established shall consist of all that part of the county of Los Angeles lying within the following described boundaries:

A. Beginning at the intersection of the north line of Section 33, Township 2 North, Range 17 West S.B.M., and the boundary of the county of Los Angeles; thence northerly along said boundary and following the same in all its various courses to the northeast corner of Section 1, Township 8 North, Range 17 West, S.B.M.; thence southerly along the range line between Ranges 17 and 16 West, S.B.M. to the southeast corner of Section 36, Township 7 North, Range 17 West, S.B.M.; thence easterly along the township line between Townships 6 and 7 North, S.B.M. to the northeast corner of Section 1, Township 6 North, Range 16 West, S.B.M.; thence southerly along the range line between Ranges 16 and 15 West, S.B.M. to the southeast corner of Section 36, said Township 6 North, Range 16 West, S.B.M.; thence easterly along the township line between Townships 5 and 6 North, S.B.M. to the northeast corner of Section 1, Township 5 North, Range 14 West, S.B.M.; thence southerly along the range line between Ranges 14 and 13 West, S.B.M. to the southeast corner of Section 36, said Township 5 North, Range 14 West, S.B.M.; thence easterly along the township line between Townships 4 and 5 North, S.B.M. to the northeast corner of Section 1, Township 4 North, Range 11 West, S.B.M.; ***thence southerly along the range line between Ranges 11 and 10 West, S.B.M. to the southeast corner of Section 36, said Township 4 North, Range 11 West, S.B.M.;**** thence westerly along the township line between Townships 3 and 4 North, S.B.M., to the northeast corner of Section 1, Township 3 North, Range 15 West, S.B.M.; thence southerly along range line between Ranges 15 and 14 West, S.B.M., to the north line of Lot 13 in Section 31, Township 3 North, Range 14 West, S.B.M.; thence easterly along the boundary of the city of Los Angeles and following the same in all its various courses to the centerline of Osborne Street; thence southwesterly, westerly and southwesterly along said last-mentioned centerline to the centerline of Eldridge Avenue; thence southeasterly along said last-mentioned centerline to the centerline of Foothill Boulevard; thence easterly along said last-mentioned centerline to the northwesterly prolongation of the northeasterly line of Parcel 230, as shown on Sheet 11 of the map of the Hansen Flood Control Basin, filed as County Surveyor's Filed Map No. 11880, in the office of the county engineer of said county; thence southeasterly along said northwesterly prolongation and northeasterly line to the northerly line of Parcel 231, as shown on said map; thence easterly in a direct line to the northeasterly corner of said Parcel 231; thence southeasterly in a direct line to the northwesterly corner of Parcel 243, as shown on Sheet 12 of said map; thence easterly along the exterior of boundaries of said Hansen Flood Control Basin as shown on Sheet 1 of said map, and following the same in all its various courses and curves to the centerline of Branford Street; thence southwesterly along said last-mentioned centerline to the centerline of Woodman Avenue; thence northwesterly along said last-mentioned centerline to the centerline of Lassen Street; thence westerly along said last-mentioned centerline to the centerline of Balboa Boulevard; thence southerly along said last-mentioned centerline to the centerline of Roscoe Boulevard; thence westerly along said last-mentioned

centerline and its westerly prolongation to the east line of Fractional Section 34, Township 2 North, Range 17 West, S.B.M.; thence northerly along said east line to the northeast corner of said last-mentioned section; thence westerly along section lines to the point of beginning.

B. Excepting therefrom that portion thereof within the following described boundaries:

Beginning at the intersection of the westerly line of Lopez Canyon Road, 40 feet wide, described in deed recorded in Book 10757, page 57 of Official Records, in the office of the recorder of the county of Los Angeles, and the north line of Section 1, Township 2 North, Range 15 West, S.B.M.; thence westerly along section line to the first angle point in the boundary of the city of Los Angeles; thence continuing westerly along the boundary of the city of Los Angeles and following the same in all its various courses and curves to the point of beginning. (Ord. 92-0133 § 1, 1992: Ord. 83-0049 § 4, 1983.)

(* This portion of description was inadvertently omitted from the Ordinance.)

⑫ NORTH DISTRICT



2.A

§1.16.166 of the Los Angeles, CA County Code: North District.

The North District hereby established shall consist of all that part of the county of Los Angeles lying within the following described boundaries:

Beginning at the intersection of the boundary of the county of Los Angeles and the south line of Section 18, Township 3 North, Range 7 West, S.B.M.; thence westerly along said south line to the southwest corner of said section; thence southerly along the range line between Ranges 7 and 8 West, S.B.M. to the southeast corner of Section 13, Township 3 North, Range 8 West, S.B.M.; thence westerly along section lines to the southwest corner of Section 18, said last-mentioned township and range; thence northerly along the range line between Ranges 8 and 9 West, S.B.M. to the southeast corner of Section 13, Township 3 North, Range 9 West, S.B.M.; thence westerly along section lines to the southwest corner of Section 14, Township 3 North, Range 10 West, S.B.M.; thence northerly along section lines to the northeast corner of Section 3, said last-mentioned township and range; thence westerly along the township line between Townships 3 and 4 North, S.B.M., to the southwest corner of Section 31, Township 4 North, Range 10 West, S.B.M., thence northerly along the range line between Ranges 10 and 11 West, S.B.M. to the northwest corner of Section 6, said Township 4 North, Range 10 West, S.B.M.; thence westerly along the township line between Townships 4 and 5 North, S.B.M., to the southwest corner of Section 31, Township 5 North, Range 13 West, S.B.M.; thence northerly along the range line between Ranges 13 and 14 West, S.B.M. to the northwest corner of Section 6, said Township 5 North, Range 13 West, S.B.M.; thence westerly along the township line between Townships 5 and 6 North, S.B.M. to the southwest corner of Section 31, Township 6 North, Range 15 West, S.B.M.; thence northerly along the range line between Ranges 15 and 16 West, S.B.M. to the northwest corner of Section 6, said Township 6 North, Range 15 West, S.B.M.; thence westerly along the township line between Townships 6 and 7 North, S.B.M. to the southwest corner of Section 31, Township 7 North, Range 16 West, S.B.M.; thence northerly along the range line between Ranges 16 and 17 West, S.B.M., to said boundary of the county of Los Angeles; thence easterly and southerly along said boundary to the point of beginning. (Ord. 92-0133 § 2, 1992.)

APPENDIX 2.B

ZIP CODE TABLE

FOR

SMALL CLAIMS

SUPERIOR COURT OF CALIFORNIA
COUNTY OF LOS ANGELES

| ZIP CODE | CITY | SMALL CLAIMS |
|-----------------|-----------------------------------|-------------------------|
| 90001 | FLORENCE | Stanley Mosk Courthouse |
| 90001 | HUNTINGTON PARK | Downey Courthouse |
| 90001 | LOS ANGELES | Downey Courthouse |
| 90002 | FLORENCE | Compton Courthouse |
| 90002 | LYNWOOD | Downey Courthouse |
| 90002 | LOS ANGELES | Compton Courthouse |
| 90002 | WATTS | Compton Courthouse |
| 90003 | LOS ANGELES (North of Manchester) | Stanley Mosk Courthouse |
| 90003 | LOS ANGELES (South of Manchester) | Compton Courthouse |
| 90004 | LOS ANGELES | Stanley Mosk Courthouse |
| 90005 | LOS ANGELES | Stanley Mosk Courthouse |
| 90006 | KOREATOWN | Stanley Mosk Courthouse |
| 90006 | LOS ANGELES | Stanley Mosk Courthouse |
| 90007 | LOS ANGELES | Stanley Mosk Courthouse |
| 90008 | BALDWIN HILLS | Stanley Mosk Courthouse |
| 90008 | CRENSHAW | Stanley Mosk Courthouse |
| 90008 | LEIMERT PARK | Stanley Mosk Courthouse |
| 90008 | LOS ANGELES | Santa Monica Courthouse |
| 90009 | LOS ANGELES | Santa Monica Courthouse |
| 90010 | LOS ANGELES | Stanley Mosk Courthouse |
| 90010 | WILSHIRE CENTER | Stanley Mosk Courthouse |
| 90011 | LOS ANGELES | Stanley Mosk Courthouse |
| 90012 | CHINATOWN | Stanley Mosk Courthouse |
| 90012 | ELYSIAN PARK | Stanley Mosk Courthouse |
| 90012 | LOS ANGELES | Stanley Mosk Courthouse |
| 90013 | LOS ANGELES | Stanley Mosk Courthouse |
| 90014 | LOS ANGELES | Stanley Mosk Courthouse |
| 90015 | LOS ANGELES | Stanley Mosk Courthouse |
| 90016 | LOS ANGELES | Stanley Mosk Courthouse |
| 90016 | MID-CITY | Stanley Mosk Courthouse |
| 90017 | LOS ANGELES | Stanley Mosk Courthouse |
| 90018 | JEFFERSON PARK | Stanley Mosk Courthouse |
| 90018 | LOS ANGELES | Stanley Mosk Courthouse |
| 90019 | COUNTY CLUB PARK | Stanley Mosk Courthouse |
| 90019 | LOS ANGELES | Stanley Mosk Courthouse |
| 90020 | HANCOCK PARK | Stanley Mosk Courthouse |
| 90020 | LOS ANGELES | Stanley Mosk Courthouse |

Appendix 2.B

SUPERIOR COURT OF CALIFORNIA
COUNTY OF LOS ANGELES

| ZIP CODE | CITY | SMALL CLAIMS |
|----------|----------------------------------|-------------------------|
| 90021 | LOS ANGELES | Stanley Mosk Courthouse |
| 90022 | CITY OF COMMERCE | Stanley Mosk Courthouse |
| 90022 | EAST LOS ANGELES | Stanley Mosk Courthouse |
| 90023 | CITY OF COMMERCE | Stanley Mosk Courthouse |
| 90023 | EAST LOS ANGELES | Stanley Mosk Courthouse |
| 90023 | LOS ANGELES | Stanley Mosk Courthouse |
| 90023 | VERNON | Downey Courthouse |
| 90024 | LOS ANGELES | Santa Monica Courthouse |
| 90024 | WESTWOOD | Santa Monica Courthouse |
| 90025 | LOS ANGELES | Santa Monica Courthouse |
| 90025 | SAWTELLE | Santa Monica Courthouse |
| 90025 | WEST LOS ANGELES | Santa Monica Courthouse |
| 90026 | ECHO PARK | Stanley Mosk Courthouse |
| 90026 | LOS ANGELES | Stanley Mosk Courthouse |
| 90026 | SILVER LAKE | Stanley Mosk Courthouse |
| 90027 | GRIFFITH PARK | Stanley Mosk Courthouse |
| 90027 | LOS ANGELES | Stanley Mosk Courthouse |
| 90027 | LOS FELIZ | Stanley Mosk Courthouse |
| 90028 | HOLLYWOOD | Stanley Mosk Courthouse |
| 90028 | LOS ANGELES | Stanley Mosk Courthouse |
| 90029 | LOS ANGELES | Stanley Mosk Courthouse |
| 90030 | LOS ANGELES | Stanley Mosk Courthouse |
| 90031 | LINCOLN HEIGHTS | Stanley Mosk Courthouse |
| 90031 | LOS ANGELES | Stanley Mosk Courthouse |
| 90031 | MONTECITO HEIGHTS | Stanley Mosk Courthouse |
| 90032 | EL SERENO | Pasadena Courthouse |
| 90032 | LOS ANGELES | Stanley Mosk Courthouse |
| 90032 | MONTEREY HILLS | Pasadena Courthouse |
| 90033 | BOYLE HEIGHTS | Stanley Mosk Courthouse |
| 90033 | LOS ANGELES | Stanley Mosk Courthouse |
| 90034 | LOS ANGELES (East of La Cienega) | Stanley Mosk Courthouse |
| 90034 | LOS ANGELES (West of La Cienega) | Santa Monica Courthouse |
| 90034 | PALMS | Santa Monica Courthouse |
| 90035 | LOS ANGELES (East of La Cienega) | Santa Monica Courthouse |
| 90035 | LOS ANGELES (West of La Cienega) | Stanley Mosk Courthouse |
| 90036 | LOS ANGELES | Stanley Mosk Courthouse |
| 90036 | MIRACLE MILE | Stanley Mosk Courthouse |
| 90036 | PARK LA BREA | Stanley Mosk Courthouse |
| 90037 | LOS ANGELES | Stanley Mosk Courthouse |

Appendix 2.B

SUPERIOR COURT OF CALIFORNIA
COUNTY OF LOS ANGELES

| ZIP CODE | CITY | SMALL CLAIMS |
|----------|---|-------------------------|
| 90038 | LOS ANGELES | Stanley Mosk Courthouse |
| 90038 | WEST HOLLYWOOD | Santa Monica Courthouse |
| 90039 | ATWATER VILLAGE | Stanley Mosk Courthouse |
| 90039 | LOS ANGELES | Stanley Mosk Courthouse |
| 90040 | CITY OF COMMERCE | Stanley Mosk Courthouse |
| 90040 | BELL | Stanley Mosk Courthouse |
| 90040 | BELL GARDENS | Stanley Mosk Courthouse |
| 90040 | VERNON | Stanley Mosk Courthouse |
| 90041 | EAGLE ROCK | Stanley Mosk Courthouse |
| 90041 | LOS ANGELES | Stanley Mosk Courthouse |
| 90042 | GARVANZA | Stanley Mosk Courthouse |
| 90042 | HIGHLAND PARK | Stanley Mosk Courthouse |
| 90042 | LOS ANGELES | Stanley Mosk Courthouse |
| 90043 | HYDE PARK | Inglewood Courthouse |
| 90043 | LOS ANGELES | Stanley Mosk Courthouse |
| 90043 | VIEW PARK | Stanley Mosk Courthouse |
| 90043 | WINDSOR HILLS | Santa Monica Courthouse |
| 90044 | ATHENS (and adjacent unincorporated area) | Compton Courthouse |
| 90044 | LOS ANGELES (North of Manchester) | Stanley Mosk Courthouse |
| 90044 | LOS ANGELES (South of Manchester) | Stanley Mosk Courthouse |
| 90045 | DEL AIRE | Inglewood Courthouse |
| 90045 | LADERA HEIGHTS | Inglewood Courthouse |
| 90045 | LOS ANGELES | Inglewood Courthouse |
| 90045 | LOS ANGELES INTERNATIONAL AIRPORT | Inglewood Courthouse |
| 90045 | WESTCHESTER | Santa Monica Courthouse |
| 90046 | LOS ANGELES | Stanley Mosk Courthouse |
| 90046 | MOUNT OLYMPUS | Stanley Mosk Courthouse |
| 90046 | WEST HOLLYWOOD | Stanley Mosk Courthouse |
| 90047 | ATHENS (and adjacent unincorporated area) | Inglewood Courthouse |
| 90047 | LOS ANGELES | Stanley Mosk Courthouse |
| 90047 | UNINCORPORATED LA COUNTY AREA | Stanley Mosk Courthouse |
| 90047 | WEST ATHENS | Inglewood Courthouse |
| 90048 | LOS ANGELES | Stanley Mosk Courthouse |
| 90048 | WEST HOLLYWOOD | Santa Monica Courthouse |
| 90049 | BRENTWOOD | Santa Monica Courthouse |
| 90049 | LOS ANGELES | Santa Monica Courthouse |
| 90050 | LOS ANGELES | Stanley Mosk Courthouse |
| 90051 | LOS ANGELES | Stanley Mosk Courthouse |
| 90052 | FLORENCE | Stanley Mosk Courthouse |

Appendix 2.B

SUPERIOR COURT OF CALIFORNIA
COUNTY OF LOS ANGELES

| ZIP CODE | CITY | SMALL CLAIMS |
|----------|-------------------------------------|-------------------------|
| 90053 | LOS ANGELES | Stanley Mosk Courthouse |
| 90054 | LOS ANGELES | Stanley Mosk Courthouse |
| 90055 | LOS ANGELES | Stanley Mosk Courthouse |
| 90056 | BALDWIN HILLS | Inglewood Courthouse |
| 90056 | LADERA HEIGHTS | Inglewood Courthouse |
| 90056 | LOS ANGELES (East of La Tijera) | Stanley Mosk Courthouse |
| 90056 | LOS ANGELES (West of La Tijera) | Inglewood Courthouse |
| 90056 | WINDSOR HILLS | Santa Monica Courthouse |
| 90057 | LOS ANGELES | Stanley Mosk Courthouse |
| 90057 | WESTLAKE | Stanley Mosk Courthouse |
| 90058 | LOS ANGELES | Stanley Mosk Courthouse |
| 90058 | VERNON | Downey Courthouse |
| 90059 | LOS ANGELES | Compton Courthouse |
| 90059 | WILLOWBROOK | Compton Courthouse |
| 90060 | LOS ANGELES | Stanley Mosk Courthouse |
| 90061 | LOS ANGELES | Compton Courthouse |
| 90061 | UNINCORPORATED AREA WEST OF COMPTON | Compton Courthouse |
| 90062 | LOS ANGELES | Stanley Mosk Courthouse |
| 90063 | BOYLE HEIGHTS | Stanley Mosk Courthouse |
| 90063 | CITY TERRACE | Stanley Mosk Courthouse |
| 90063 | EAST LOS ANGELES | Stanley Mosk Courthouse |
| 90063 | MONTEREY PARK | Pasadena Courthouse |
| 90063 | LOS ANGELES | Stanley Mosk Courthouse |
| 90064 | CHEVIOT HILLS | Santa Monica Courthouse |
| 90064 | LOS ANGELES | Santa Monica Courthouse |
| 90064 | RANCHO PARK | Santa Monica Courthouse |
| 90065 | CYPRESS PARK | Stanley Mosk Courthouse |
| 90065 | GLASSELL PARK | Stanley Mosk Courthouse |
| 90065 | LOS ANGELES | Stanley Mosk Courthouse |
| 90065 | MOUNT WASHINGTON | Stanley Mosk Courthouse |
| 90066 | CULVER CITY | Santa Monica Courthouse |
| 90066 | LOS ANGELES | Santa Monica Courthouse |
| 90066 | MAR VISTA | Santa Monica Courthouse |
| 90066 | PLAYA VISTA | Santa Monica Courthouse |
| 90066 | UNINCORPORATED LA COUNTY AREA | Santa Monica Courthouse |
| 90067 | CENTURY CITY | Santa Monica Courthouse |
| 90067 | LOS ANGELES | Santa Monica Courthouse |
| 90068 | HOLLYWOOD HILLS | Pasadena Courthouse |

Appendix 2.B

SUPERIOR COURT OF CALIFORNIA
COUNTY OF LOS ANGELES

| ZIP CODE | CITY | SMALL CLAIMS |
|----------|-----------------------------------|--------------------------|
| 90068 | LOS ANGELES | Stanley Mosk Courthouse |
| 90069 | LOS ANGELES | Stanley Mosk Courthouse |
| 90069 | WEST HOLLYWOOD | Santa Monica Courthouse |
| 90070 | LOS ANGELES | Stanley Mosk Courthouse |
| 90071 | LOS ANGELES | Stanley Mosk Courthouse |
| 90072 | LOS ANGELES | Stanley Mosk Courthouse |
| 90073 | VETERAN'S ADMINISTRATION FACILITY | Santa Monica Courthouse |
| 90074 | LOS ANGELES | Stanley Mosk Courthouse |
| 90075 | LOS ANGELES | Stanley Mosk Courthouse |
| 90076 | LOS ANGELES | Stanley Mosk Courthouse |
| 90077 | BEL AIR ESTATES | Santa Monica Courthouse |
| 90077 | BEVERLY GLEN | Van Nuys Courthouse East |
| 90077 | LOS ANGELES | Santa Monica Courthouse |
| 90078 | LOS ANGELES | Stanley Mosk Courthouse |
| 90079 | LOS ANGELES | Stanley Mosk Courthouse |
| 90080 | LOS ANGELES | Santa Monica Courthouse |
| 90081 | LOS ANGELES | Santa Monica Courthouse |
| 90082 | LOS ANGELES | Stanley Mosk Courthouse |
| 90083 | LOS ANGELES | Santa Monica Courthouse |
| 90084 | LOS ANGELES | Stanley Mosk Courthouse |
| 90086 | LOS ANGELES | Stanley Mosk Courthouse |
| 90087 | LOS ANGELES | Stanley Mosk Courthouse |
| 90088 | LOS ANGELES | Stanley Mosk Courthouse |
| 90089 | UNIVERSITY OF SOUTHERN CALIF | Stanley Mosk Courthouse |
| 90090 | DODGERTOWN | Stanley Mosk Courthouse |
| 90091 | CITY OF COMMERCE | Stanley Mosk Courthouse |
| 90093 | LOS ANGELES | Stanley Mosk Courthouse |
| 90094 | LOS ANGELES | Inglewood Courthouse |
| 90094 | PLAYA VISTA | Santa Monica Courthouse |
| 90095 | UCLA | Santa Monica Courthouse |
| 90096 | BELL | Downey Courthouse |
| 90097 | FLORENCE | Stanley Mosk Courthouse |
| 90099 | LOS ANGELES | Stanley Mosk Courthouse |
| 90101 | FLORENCE | Stanley Mosk Courthouse |
| 90102 | LOS ANGELES | Stanley Mosk Courthouse |
| 90103 | BELL GARDENS | Downey Courthouse |
| 90174 | FLORENCE | Stanley Mosk Courthouse |
| 90185 | FLORENCE | Stanley Mosk Courthouse |
| 90189 | LOS ANGELES | Stanley Mosk Courthouse |

Appendix 2.B

SUPERIOR COURT OF CALIFORNIA
COUNTY OF LOS ANGELES

| ZIP CODE | CITY | SMALL CLAIMS |
|----------|--|--------------------------|
| 90201 | BELL | Downey Courthouse |
| 90201 | BELL GARDENS | Downey Courthouse |
| 90201 | CUDAHY | Downey Courthouse |
| 90202 | BELL | Downey Courthouse |
| 90202 | BELL GARDENS | Downey Courthouse |
| 90209 | BEVERLY HILLS | Santa Monica Courthouse |
| 90210 | BEVERLY HILLS | Santa Monica Courthouse |
| 90210 | LOS ANGELES | Santa Monica Courthouse |
| 90210 | TROUSDALE ESTATES | Van Nuys Courthouse East |
| 90211 | BEVERLY HILLS | Santa Monica Courthouse |
| 90212 | BEVERLY HILLS | Santa Monica Courthouse |
| 90213 | BEVERLY HILLS | Santa Monica Courthouse |
| 90220 | COMPTON | Compton Courthouse |
| 90220 | RANCHO DOMINGUEZ | Compton Courthouse |
| 90221 | COMPTON | Compton Courthouse |
| 90221 | EAST RANCHO DOMINGUEZ | Compton Courthouse |
| 90221 | RANCHO DOMINGUEZ | Compton Courthouse |
| 90221 | UNINCORPORATED AREA EAST OF COMPTON | Compton Courthouse |
| 90222 | WILLOWBROOK | Compton Courthouse |
| 90223 | COMPTON | Compton Courthouse |
| 90224 | COMPTON | Compton Courthouse |
| 90230 | BALDWIN HILLS | Santa Monica Courthouse |
| 90230 | CULVER CITY | Santa Monica Courthouse |
| 90230 | FOX HILLS | Santa Monica Courthouse |
| 90230 | LOS ANGELES | Santa Monica Courthouse |
| 90231 | CULVER CITY | Santa Monica Courthouse |
| 90232 | CULVER CITY | Santa Monica Courthouse |
| 90232 | LOS ANGELES | Santa Monica Courthouse |
| 90233 | CULVER CITY | Santa Monica Courthouse |
| 90239 | DOWNEY | Downey Courthouse |
| 90240 | DOWNEY | Downey Courthouse |
| 90241 | DOWNEY | Downey Courthouse |
| 90242 | DOWNEY | Downey Courthouse |
| 90245 | EL SEGUNDO | Inglewood Courthouse |
| 90245 | LOS ANGELES | Inglewood Courthouse |
| 90247 | GARDENA | Compton Courthouse |
| 90247 | LOS ANGELES | Inglewood Courthouse |
| 90247 | MONETA | Compton Courthouse |

Appendix 2.B

SUPERIOR COURT OF CALIFORNIA
COUNTY OF LOS ANGELES

| ZIP CODE | CITY | SMALL CLAIMS |
|-----------------|---|--------------------------|
| 90248 | CARSON | Long Beach Courthouse |
| 90248 | GARDENA | Compton Courthouse |
| 90248 | LOS ANGELES | Inglewood Courthouse |
| 90248 | ROSEWOOD | Inglewood Courthouse |
| 90249 | ALONDRA PARK | Inglewood Courthouse |
| 90249 | EL CAMINO VILLAGE | Inglewood Courthouse |
| 90249 | GARDENA | Inglewood Courthouse |
| 90250 | DEL AIRE | Inglewood Courthouse |
| 90250 | HAWTHORNE | Inglewood Courthouse |
| 90251 | HAWTHORNE | Inglewood Courthouse |
| 90254 | HERMOSA BEACH | Inglewood Courthouse |
| 90255 | HUNTINGTON PARK | Downey Courthouse |
| 90255 | WALNUT PARK | Downey Courthouse |
| 90260 | EL CAMINO VILLAGE | Inglewood Courthouse |
| 90260 | LAWNDALE | Inglewood Courthouse |
| 90261 | LAWNDALE | Inglewood Courthouse |
| 90262 | LYNWOOD | Compton Courthouse |
| 90263 | PEPPERDINE UNIVERSITY | Santa Monica Courthouse |
| 90264 | MALIBU | Santa Monica Courthouse |
| 90265 | BIG ROCK | Santa Monica Courthouse |
| 90265 | EL NIDO (Malibu) | Santa Monica Courthouse |
| 90265 | MALIBU | Santa Monica Courthouse |
| 90265 | MALIBU BEACH | Santa Monica Courthouse |
| 90265 | MALIBU BOWL | Santa Monica Courthouse |
| 90265 | MALIBU HILLS | Santa Monica Courthouse |
| 90265 | MALIBU PARK | Santa Monica Courthouse |
| 90265 | MALIBU RIVIERA | Santa Monica Courthouse |
| 90265 | MALIBU VISTA | Santa Monica Courthouse |
| 90265 | POINT DUME | Van Nuys Courthouse East |
| 90265 | SANTA MONICA MOUNTAINS NATL REC AREA | Van Nuys Courthouse East |
| 90265 | ZUMA BEACH | Van Nuys Courthouse East |
| 90266 | EL PORTO | Inglewood Courthouse |
| 90266 | MANHATTAN BEACH | Inglewood Courthouse |
| 90267 | MANHATTAN BEACH | Inglewood Courthouse |
| 90270 | MAYWOOD | Downey Courthouse |
| 90272 | CASTELLAMMARE | Santa Monica Courthouse |
| 90272 | LOS ANGELES | Santa Monica Courthouse |
| 90272 | PACIFIC PALISADES | Santa Monica Courthouse |

Appendix 2.B

SUPERIOR COURT OF CALIFORNIA
COUNTY OF LOS ANGELES

| ZIP CODE | CITY | SMALL CLAIMS |
|----------|-----------------------------------|--------------------------|
| 90272 | PALISADES HIGHLANDS | Santa Monica Courthouse |
| 90272 | TOPANGA STATE PARK | Van Nuys Courthouse East |
| 90274 | MIRALESTE | Inglewood Courthouse |
| 90274 | PALOS VERDES ESTATES | Inglewood Courthouse |
| 90274 | PORTUGUESE BEND | Inglewood Courthouse |
| 90274 | ROLLING HILLS | Inglewood Courthouse |
| 90274 | ROLLING HILLS ESTATES | Inglewood Courthouse |
| 90275 | RANCHO PALOS VERDES | Inglewood Courthouse |
| 90277 | HOLLYWOOD RIVIERA | Inglewood Courthouse |
| 90277 | REDONDO BEACH | Inglewood Courthouse |
| 90277 | TORRANCE | Inglewood Courthouse |
| 90278 | EL NIDO (Torrance) | Inglewood Courthouse |
| 90278 | REDONDO BEACH | Inglewood Courthouse |
| 90280 | HOLLYDALE | Downey Courthouse |
| 90280 | SOUTH GATE | Downey Courthouse |
| 90290 | FERNWOOD | Santa Monica Courthouse |
| 90290 | GLENVIEW | Santa Monica Courthouse |
| 90290 | LOS ANGELES | Santa Monica Courthouse |
| 90290 | OLD CANYON | Santa Monica Courthouse |
| 90290 | SYLVIA PARK | Santa Monica Courthouse |
| 90290 | TOPANGA | Santa Monica Courthouse |
| 90290 | TOPANGA PARK | Santa Monica Courthouse |
| 90290 | TOPANGA STATE PARK | Santa Monica Courthouse |
| 90291 | CULVER CITY | Santa Monica Courthouse |
| 90291 | LOS ANGELES | Santa Monica Courthouse |
| 90291 | VENICE | Santa Monica Courthouse |
| 90292 | LOS ANGELES | Santa Monica Courthouse |
| 90292 | MARINA DEL REY | Santa Monica Courthouse |
| 90293 | LOS ANGELES | Santa Monica Courthouse |
| 90293 | LOS ANGELES INTERNATIONAL AIRPORT | Santa Monica Courthouse |
| 90293 | PLAYA DEL REY | Santa Monica Courthouse |
| 90293 | VENICE | Santa Monica Courthouse |
| 90294 | VENICE | Santa Monica Courthouse |
| 90295 | LOS ANGELES | Santa Monica Courthouse |
| 90295 | MARINA DEL REY | Santa Monica Courthouse |
| 90296 | PLAYA DEL REY | Santa Monica Courthouse |
| 90301 | INGLEWOOD | Inglewood Courthouse |
| 90302 | INGLEWOOD | Inglewood Courthouse |
| 90303 | INGLEWOOD | Inglewood Courthouse |

Appendix 2.B

SUPERIOR COURT OF CALIFORNIA
COUNTY OF LOS ANGELES

| ZIP CODE | CITY | SMALL CLAIMS |
|----------|------------------------------------|-------------------------|
| 90304 | INGLEWOOD | Inglewood Courthouse |
| 90304 | LENNOX | Inglewood Courthouse |
| 90305 | INGLEWOOD | Inglewood Courthouse |
| 90305 | MORNINGSIDE PARK | Inglewood Courthouse |
| 90306 | INGLEWOOD | Inglewood Courthouse |
| 90307 | INGLEWOOD | Inglewood Courthouse |
| 90308 | INGLEWOOD | Inglewood Courthouse |
| 90309 | INGLEWOOD | Inglewood Courthouse |
| 90310 | INGLEWOOD | Inglewood Courthouse |
| 90311 | INGLEWOOD | Inglewood Courthouse |
| 90312 | INGLEWOOD | Inglewood Courthouse |
| 90313 | INGLEWOOD | Inglewood Courthouse |
| 90397 | INGLEWOOD | Inglewood Courthouse |
| 90398 | INGLEWOOD | Inglewood Courthouse |
| 90401 | SANTA MONICA | Santa Monica Courthouse |
| 90402 | LOS ANGELES | Santa Monica Courthouse |
| 90402 | SANTA MONICA | Santa Monica Courthouse |
| 90403 | SANTA MONICA | Santa Monica Courthouse |
| 90404 | SANTA MONICA | Santa Monica Courthouse |
| 90405 | OCEAN PARK | Santa Monica Courthouse |
| 90405 | SANTA MONICA | Santa Monica Courthouse |
| 90406 | SANTA MONICA | Santa Monica Courthouse |
| 90407 | SANTA MONICA | Santa Monica Courthouse |
| 90408 | SANTA MONICA | Santa Monica Courthouse |
| 90409 | SANTA MONICA | Santa Monica Courthouse |
| 90410 | SANTA MONICA | Santa Monica Courthouse |
| 90411 | SANTA MONICA | Santa Monica Courthouse |
| 90501 | HARBOR GATEWAY | Long Beach Courthouse |
| 90501 | LOS ANGELES | Inglewood Courthouse |
| 90501 | TORRANCE | Inglewood Courthouse |
| 90502 | LOS ANGELES | Long Beach Courthouse |
| 90502 | UNINCORPORATED AREA WEST OF CARSON | Compton Courthouse |
| 90502 | UNINCORPORATED LA COUNTY AREA | Compton Courthouse |
| 90503 | TORRANCE | Inglewood Courthouse |
| 90504 | TORRANCE | Inglewood Courthouse |
| 90505 | TORRANCE | Inglewood Courthouse |
| 90505 | WALTERIA | Inglewood Courthouse |
| 90506 | EL CAMINO COLLEGE | Inglewood Courthouse |
| 90507 | TORRANCE | Inglewood Courthouse |

Appendix 2.B

SUPERIOR COURT OF CALIFORNIA
COUNTY OF LOS ANGELES

| ZIP CODE | CITY | SMALL CLAIMS |
|----------|--------------------------|-------------------------|
| 90508 | TORRANCE | Inglewood Courthouse |
| 90509 | TORRANCE | Inglewood Courthouse |
| 90510 | TORRANCE | Inglewood Courthouse |
| 90601 | CITY OF INDUSTRY | West Covina Courthouse |
| 90601 | HACIENDA HEIGHTS | West Covina Courthouse |
| 90601 | PICO RIVERA | Downey Courthouse |
| 90601 | ROSE HILLS | Downey Courthouse |
| 90601 | WHITTIER | Downey Courthouse |
| 90602 | HACIENDA HEIGHTS | Downey Courthouse |
| 90602 | WHITTIER | Downey Courthouse |
| 90603 | WHITTIER | Downey Courthouse |
| 90604 | EAST LA MIRADA | Downey Courthouse |
| 90604 | SOUTH WHITTIER | Downey Courthouse |
| 90604 | WHITTIER | Downey Courthouse |
| 90605 | HACIENDA HEIGHTS | Downey Courthouse |
| 90605 | SANTA FE SPRINGS | Downey Courthouse |
| 90605 | WHITTIER | Downey Courthouse |
| 90606 | PICO RIVERA | Downey Courthouse |
| 90606 | SANTA FE SPRINGS | Downey Courthouse |
| 90606 | WEST WHITTIER-LOS NIETOS | Downey Courthouse |
| 90606 | WHITTIER | Downey Courthouse |
| 90607 | WHITTIER | Downey Courthouse |
| 90608 | WHITTIER | Downey Courthouse |
| 90608 | WHITTIER COLLEGE | Downey Courthouse |
| 90609 | WHITTIER | Downey Courthouse |
| 90610 | WHITTIER | Downey Courthouse |
| 90612 | WHITTIER | Downey Courthouse |
| 90631 | LA HABRA HEIGHTS | Downey Courthouse |
| 90637 | LA MIRADA | Downey Courthouse |
| 90638 | LA MIRADA | Downey Courthouse |
| 90639 | BIOLA UNIVERSITY | Downey Courthouse |
| 90639 | LA MIRADA | Downey Courthouse |
| 90640 | MONTEBELLO | Stanley Mosk Courthouse |
| 90650 | NORWALK | Downey Courthouse |
| 90650 | STUDEBAKER | Downey Courthouse |
| 90651 | NORWALK | Downey Courthouse |
| 90652 | NORWALK | Downey Courthouse |
| 90659 | NORWALK | Downey Courthouse |
| 90660 | PICO RIVERA | Downey Courthouse |

Appendix 2.B

SUPERIOR COURT OF CALIFORNIA
COUNTY OF LOS ANGELES

| ZIP CODE | CITY | SMALL CLAIMS |
|----------|------------------|-----------------------|
| 90661 | PICO RIVERA | Downey Courthouse |
| 90662 | PICO RIVERA | Downey Courthouse |
| 90665 | PICO RIVERA | Downey Courthouse |
| 90670 | LOS NIETOS | Downey Courthouse |
| 90670 | SANTA FE SPRINGS | Downey Courthouse |
| 90671 | SANTA FE SPRINGS | Downey Courthouse |
| 90701 | ARTESIA | Downey Courthouse |
| 90701 | CERRITOS | Downey Courthouse |
| 90702 | ARTESIA | Downey Courthouse |
| 90703 | ARTESIA | Downey Courthouse |
| 90703 | CERRITOS | Downey Courthouse |
| 90704 | AVALON | Downey Courthouse |
| 90706 | BELLFLOWER | Downey Courthouse |
| 90707 | BELLFLOWER | Downey Courthouse |
| 90710 | COUNTY AREA | Compton Courthouse |
| 90710 | LOS ANGELES | Long Beach Courthouse |
| 90711 | LAKEWOOD | Downey Courthouse |
| 90712 | LAKEWOOD | Downey Courthouse |
| 90712 | MAYFAIR | Downey Courthouse |
| 90713 | LAKEWOOD | Downey Courthouse |
| 90714 | LAKEWOOD | Downey Courthouse |
| 90715 | LAKEWOOD | Downey Courthouse |
| 90716 | HAWAIIAN GARDENS | Downey Courthouse |
| 90717 | LOMITA | Inglewood Courthouse |
| 90717 | LOS ANGELES | Long Beach Courthouse |
| 90723 | PARAMOUNT | Compton Courthouse |
| 90731 | COUNTY AREA | Long Beach Courthouse |
| 90731 | LOS ANGELES | Long Beach Courthouse |
| 90731 | SAN PEDRO | Long Beach Courthouse |
| 90731 | TERMINAL ISLAND | Long Beach Courthouse |
| 90732 | LOS ANGELES | Inglewood Courthouse |
| 90732 | SAN PEDRO | Long Beach Courthouse |
| 90733 | LOS ANGELES | Long Beach Courthouse |
| 90733 | SAN PEDRO | Long Beach Courthouse |
| 90734 | SAN PEDRO | Long Beach Courthouse |
| 90744 | LOS ANGELES | Long Beach Courthouse |
| 90744 | WILMINGTON | Long Beach Courthouse |
| 90745 | CARSON | Compton Courthouse |
| 90746 | CARSON | Compton Courthouse |

Appendix 2.B

SUPERIOR COURT OF CALIFORNIA
COUNTY OF LOS ANGELES

| ZIP CODE | CITY | SMALL CLAIMS |
|----------|------------------------------------|-----------------------|
| 90747 | CALIF. STATE UNIV. DOMINGUEZ HILLS | Compton Courthouse |
| 90748 | WILMINGTON | Long Beach Courthouse |
| 90749 | CARSON | Compton Courthouse |
| 90755 | SIGNAL HILL | Long Beach Courthouse |
| 90801 | LONG BEACH | Long Beach Courthouse |
| 90802 | ISLAND CHAFFEE | Long Beach Courthouse |
| 90802 | ISLAND FREEMAN | Long Beach Courthouse |
| 90802 | ISLAND GRISSOM | Long Beach Courthouse |
| 90802 | ISLAND WHITE | Long Beach Courthouse |
| 90802 | LONG BEACH | Long Beach Courthouse |
| 90803 | BELMONT SHORE | Long Beach Courthouse |
| 90803 | LONG BEACH | Long Beach Courthouse |
| 90803 | LONG BEACH MARINA | Long Beach Courthouse |
| 90803 | NAPLES | Long Beach Courthouse |
| 90804 | LONG BEACH | Long Beach Courthouse |
| 90804 | ROSE PARK | Long Beach Courthouse |
| 90804 | SIGNAL HILL | Long Beach Courthouse |
| 90805 | LAKEWOOD | Long Beach Courthouse |
| 90805 | LONG BEACH | Long Beach Courthouse |
| 90805 | NORTH LONG BEACH | Downey Courthouse |
| 90806 | LONG BEACH | Long Beach Courthouse |
| 90806 | SIGNAL HILL | Long Beach Courthouse |
| 90806 | WRIGLEY | Long Beach Courthouse |
| 90807 | BIXBY KNOLLS | Downey Courthouse |
| 90807 | LONG BEACH | Long Beach Courthouse |
| 90807 | SIGNAL HILL | Long Beach Courthouse |
| 90808 | LONG BEACH | Long Beach Courthouse |
| 90808 | UNINCORPORATED LA COUNTY AREA | Downey Courthouse |
| 90809 | LONG BEACH | Long Beach Courthouse |
| 90810 | CARSON | Long Beach Courthouse |
| 90810 | DOMINGUEZ | Compton Courthouse |
| 90810 | LONG BEACH | Downey Courthouse |
| 90810 | LOS ANGELES | Compton Courthouse |
| 90813 | LONG BEACH | Long Beach Courthouse |
| 90814 | LONG BEACH | Long Beach Courthouse |
| 90815 | LONG BEACH | Long Beach Courthouse |
| 90815 | LOS ALTOS | Long Beach Courthouse |
| 90822 | LONG BEACH | Long Beach Courthouse |
| 90831 | LONG BEACH WORLD TRADE CENTER | Long Beach Courthouse |

Appendix 2.B

SUPERIOR COURT OF CALIFORNIA
COUNTY OF LOS ANGELES

| ZIP CODE | CITY | SMALL CLAIMS |
|-----------------|-------------------------------|------------------------|
| 90831 | WORLD TRADE CENTER-LONG BEACH | Long Beach Courthouse |
| 90832 | LONG BEACH | Long Beach Courthouse |
| 90833 | LONG BEACH | Long Beach Courthouse |
| 90834 | LONG BEACH | Long Beach Courthouse |
| 90835 | LONG BEACH | Long Beach Courthouse |
| 90840 | CALIF. STATE UNIV. LONG BEACH | Long Beach Courthouse |
| 90842 | LONG BEACH | Long Beach Courthouse |
| 90844 | LONG BEACH | Long Beach Courthouse |
| 90845 | LONG BEACH | Long Beach Courthouse |
| 90846 | LONG BEACH MUNICIPAL AIRPORT | Long Beach Courthouse |
| 90847 | LONG BEACH | Long Beach Courthouse |
| 90848 | LONG BEACH | Long Beach Courthouse |
| 90853 | LONG BEACH | Long Beach Courthouse |
| 90888 | LONG BEACH | Long Beach Courthouse |
| 90899 | LONG BEACH | Long Beach Courthouse |
| 91001 | ALTADENA | Pasadena Courthouse |
| 91001 | PASADENA | Pasadena Courthouse |
| 91003 | ALTADENA | Pasadena Courthouse |
| 91006 | ARCADIA | Pasadena Courthouse |
| 91006 | MAYFLOWER VILLAGE | Pasadena Courthouse |
| 91007 | ARCADIA | Pasadena Courthouse |
| 91008 | DUARTE | Pasadena Courthouse |
| 91009 | DUARTE | Pasadena Courthouse |
| 91010 | BRADBURY | Pasadena Courthouse |
| 91010 | DUARTE | Pasadena Courthouse |
| 91010 | WHITE SADDLE | West Covina Courthouse |
| 91011 | FLINTRIDGE | Pasadena Courthouse |
| 91011 | LA CANADA FLINTRIDGE | Pasadena Courthouse |
| 91011 | PASADENA | Pasadena Courthouse |
| 91012 | LA CANADA FLINTRIDGE | Pasadena Courthouse |
| 91016 | MONROVIA | Pasadena Courthouse |
| 91016 | UNINCORPORATED LA COUNTY AREA | West Covina Courthouse |
| 91017 | MONROVIA | Pasadena Courthouse |
| 91020 | GLENDALE | Pasadena Courthouse |
| 91020 | MONTROSE | Pasadena Courthouse |
| 91021 | MONTROSE | Pasadena Courthouse |
| 91023 | MOUNT WILSON | Pasadena Courthouse |
| 91023 | SAN GABRIEL MOUNTAINS | Pasadena Courthouse |
| 91024 | SIERRA MADRE | Pasadena Courthouse |

Appendix 2.B

SUPERIOR COURT OF CALIFORNIA
COUNTY OF LOS ANGELES

| ZIP CODE | CITY | SMALL CLAIMS |
|----------|-------------------------|-----------------------|
| 91025 | SIERRA MADRE | Pasadena Courthouse |
| 91030 | SOUTH PASADENA | Pasadena Courthouse |
| 91031 | SOUTH PASADENA | Pasadena Courthouse |
| 91040 | ANGELES NATIONAL FOREST | Chatsworth Courthouse |
| 91040 | HANSEN DAM PARK | Chatsworth Courthouse |
| 91040 | HANSEN LAKE | Chatsworth Courthouse |
| 91040 | SHADOW HILLS | Pasadena Courthouse |
| 91040 | SUNLAND | Pasadena Courthouse |
| 91041 | SUNLAND | Chatsworth Courthouse |
| 91042 | ANGELES NATIONAL FOREST | Pasadena Courthouse |
| 91042 | LOS ANGELES | Pasadena Courthouse |
| 91042 | TUJUNGA | Pasadena Courthouse |
| 91043 | TUJUNGA | Chatsworth Courthouse |
| 91046 | VERDUGO CITY | Pasadena Courthouse |
| 91066 | ARCADIA | Pasadena Courthouse |
| 91077 | ARCADIA | Pasadena Courthouse |
| 91101 | PASADENA | Pasadena Courthouse |
| 91102 | PASADENA | Pasadena Courthouse |
| 91103 | PASADENA | Pasadena Courthouse |
| 91104 | PASADENA | Pasadena Courthouse |
| 91105 | PASADENA | Pasadena Courthouse |
| 91106 | PASADENA | Pasadena Courthouse |
| 91107 | EAST PASADENA | Pasadena Courthouse |
| 91107 | PASADENA | Pasadena Courthouse |
| 91108 | PASADENA | Pasadena Courthouse |
| 91108 | SAN MARINO | Pasadena Courthouse |
| 91109 | PASADENA | Pasadena Courthouse |
| 91110 | PASADENA | Pasadena Courthouse |
| 91114 | PASADENA | Pasadena Courthouse |
| 91115 | PASADENA | Pasadena Courthouse |
| 91116 | PASADENA | Pasadena Courthouse |
| 91117 | PASADENA | Pasadena Courthouse |
| 91118 | SAN MARINO | Pasadena Courthouse |
| 91121 | PASADENA | Pasadena Courthouse |
| 91123 | PASADENA | Pasadena Courthouse |
| 91124 | PASADENA | Pasadena Courthouse |
| 91125 | PASADENA | Pasadena Courthouse |
| 91126 | PASADENA | Pasadena Courthouse |

Appendix 2.B

SUPERIOR COURT OF CALIFORNIA
COUNTY OF LOS ANGELES

| ZIP CODE | CITY | SMALL CLAIMS |
|----------|-------------------|--------------------------|
| 91129 | PASADENA | Pasadena Courthouse |
| 91131 | PASADENA | Pasadena Courthouse |
| 91175 | PASADENA | Pasadena Courthouse |
| 91182 | PASADENA | Pasadena Courthouse |
| 91184 | PASADENA | Pasadena Courthouse |
| 91185 | PASADENA | Pasadena Courthouse |
| 91186 | PASADENA | Pasadena Courthouse |
| 91187 | PASADENA | Pasadena Courthouse |
| 91188 | PASADENA | Pasadena Courthouse |
| 91189 | PASADENA | Pasadena Courthouse |
| 91191 | PASADENA | Pasadena Courthouse |
| 91201 | GLENDALE | Pasadena Courthouse |
| 91202 | GLENDALE | Pasadena Courthouse |
| 91203 | GLENDALE | Pasadena Courthouse |
| 91204 | GLENDALE | Pasadena Courthouse |
| 91205 | GLENDALE | Pasadena Courthouse |
| 91206 | GLENDALE | Pasadena Courthouse |
| 91207 | GLENDALE | Pasadena Courthouse |
| 91208 | GLENDALE | Pasadena Courthouse |
| 91208 | VERDUGO CITY | Pasadena Courthouse |
| 91209 | GLENDALE | Pasadena Courthouse |
| 91210 | GLENDALE GALLERIA | Pasadena Courthouse |
| 91214 | GLENDALE | Pasadena Courthouse |
| 91214 | HIGHWAY HIGHLANDS | Pasadena Courthouse |
| 91214 | LA CRESCENTA | Pasadena Courthouse |
| 91214 | LOS ANGELES | Pasadena Courthouse |
| 91221 | GLENDALE | Pasadena Courthouse |
| 91222 | GLENDALE | Pasadena Courthouse |
| 91224 | GLENDALE | Pasadena Courthouse |
| 91224 | LA CRESCENTA | Pasadena Courthouse |
| 91225 | GLENDALE | Pasadena Courthouse |
| 91226 | GLENDALE | Pasadena Courthouse |
| 91301 | AGOURA | Van Nuys Courthouse East |
| 91301 | AGOURA HILLS | Van Nuys Courthouse East |
| 91301 | CALABASAS | Van Nuys Courthouse East |
| 91301 | CORNELL | Van Nuys Courthouse East |
| 91301 | MALIBU JUNCTION | Santa Monica Courthouse |
| 91301 | MALIBU LAKE | Santa Monica Courthouse |

Appendix 2.B

SUPERIOR COURT OF CALIFORNIA
COUNTY OF LOS ANGELES

| ZIP CODE | CITY | SMALL CLAIMS |
|----------|--|--------------------------|
| 91301 | SEMINOLE HOT SPRINGSS | Santa Monica Courthouse |
| 91302 | BRENTS JUNCTION | Van Nuys Courthouse East |
| 91302 | CALABASAS (North of Mulholland Highway) | Van Nuys Courthouse East |
| 91302 | CALABASAS (South of Mulholland Highway) | Santa Monica Courthouse |
| 91302 | CALABASAS PARK | Van Nuys Courthouse East |
| 91302 | HIDDEN HILLS | Van Nuys Courthouse East |
| 91302 | LOS ANGELES | Van Nuys Courthouse East |
| 91303 | CANOGA PARK | Van Nuys Courthouse East |
| 91303 | LOS ANGELES | Van Nuys Courthouse East |
| 91304 | CANOGA PARK (North of Roscoe) | Chatsworth Courthouse |
| 91304 | CANOGA PARK (South of Roscoe) | Van Nuys Courthouse East |
| 91304 | LAKESIDE PARK | Van Nuys Courthouse East |
| 91304 | LOS ANGELES (North of Roscoe) | Chatsworth Courthouse |
| 91304 | LOS ANGELES (South of Roscoe) | Van Nuys Courthouse East |
| 91304 | WEST HILLS (North of Roscoe) | Chatsworth Courthouse |
| 91304 | WEST HILLS (South of Roscoe) | Van Nuys Courthouse East |
| 91305 | CANOGA PARK | Van Nuys Courthouse East |
| 91306 | LOS ANGELES (North of Roscoe) | Chatsworth Courthouse |
| 91306 | LOS ANGELES (South of Roscoe) | Van Nuys Courthouse East |
| 91306 | WINNETKA | Van Nuys Courthouse East |
| 91307 | BELL CANYON (within LA County) | Van Nuys Courthouse East |
| 91307 | CANOGA PARK | Van Nuys Courthouse East |
| 91307 | LOS ANGELES | Van Nuys Courthouse East |
| 91307 | WEST HILLS | Van Nuys Courthouse East |
| 91308 | CANOGA PARK | Van Nuys Courthouse East |
| 91309 | CANOGA PARK | Van Nuys Courthouse East |
| 91310 | CASTAIC | Chatsworth Courthouse |
| 91310 | SANTA CLARITA | Chatsworth Courthouse |
| 91311 | CHATSWORTH | Chatsworth Courthouse |
| 91311 | FERN ANN FALLS | Chatsworth Courthouse |
| 91311 | LOS ANGELES | Chatsworth Courthouse |
| 91312 | CHATSWORTH | Van Nuys Courthouse East |
| 91313 | CHATSWORTH | Chatsworth Courthouse |
| 91316 | ENCINO | Van Nuys Courthouse East |
| 91316 | LOS ANGELES | Van Nuys Courthouse East |
| 91321 | CANYON COUNTRY | Chatsworth Courthouse |
| 91321 | NEWHALL | Chatsworth Courthouse |

Appendix 2.B

SUPERIOR COURT OF CALIFORNIA
COUNTY OF LOS ANGELES

| ZIP CODE | CITY | SMALL CLAIMS |
|----------|-------------------------------------|--------------------------|
| 91321 | SANTA CLARITA | Chatsworth Courthouse |
| 91322 | NEWHALL | Chatsworth Courthouse |
| 91322 | SANTA CLARITA | Chatsworth Courthouse |
| 91324 | LOS ANGELES | Chatsworth Courthouse |
| 91324 | NORTHRIDGE | Chatsworth Courthouse |
| 91324 | NORTHRIDGE ESTATES | Van Nuys Courthouse East |
| 91325 | LOS ANGELES (North of Roscoe) | Van Nuys Courthouse East |
| 91325 | LOS ANGELES (South of Roscoe) | Chatsworth Courthouse |
| 91325 | NORTHRIDGE (North of Roscoe) | Van Nuys Courthouse East |
| 91325 | NORTHRIDGE (South of Roscoe) | Chatsworth Courthouse |
| 91326 | DEERLAKE HIGHLANDS | Chatsworth Courthouse |
| 91326 | LOS ANGELES | Chatsworth Courthouse |
| 91326 | NORTHRIDGE | Chatsworth Courthouse |
| 91326 | PORTER RANCH | Chatsworth Courthouse |
| 91327 | NORTHRIDGE | Chatsworth Courthouse |
| 91328 | NORTHRIDGE | Chatsworth Courthouse |
| 91329 | NORTHRIDGE | Chatsworth Courthouse |
| 91330 | CALIF. STATE UNIV. NORTHRIDGE | Chatsworth Courthouse |
| 91331 | ARLETA | Chatsworth Courthouse |
| 91331 | LOS ANGELES | Chatsworth Courthouse |
| 91331 | PACOIMA | Pasadena Courthouse |
| 91333 | PACOIMA | Chatsworth Courthouse |
| 91334 | ARLETA | Chatsworth Courthouse |
| 91334 | PACOIMA | Chatsworth Courthouse |
| 91335 | LOS ANGELES | Van Nuys Courthouse East |
| 91335 | RESEDA | Van Nuys Courthouse East |
| 91337 | RESEDA | Van Nuys Courthouse East |
| 91340 | LOS ANGELES | Chatsworth Courthouse |
| 91340 | SAN FERNANDO | Chatsworth Courthouse |
| 91341 | SAN FERNANDO | Chatsworth Courthouse |
| 91342 | ANGELES NATIONAL FOREST | Pasadena Courthouse |
| 91342 | KAGEL CANYON | Pasadena Courthouse |
| 91342 | LAKE VIEW TERRACE (East of Osborne) | Pasadena Courthouse |
| 91342 | LAKE VIEW TERRACE (West of Osborne) | Pasadena Courthouse |
| 91342 | OLIVE VIEW | Chatsworth Courthouse |
| 91342 | SAN FERNANDO | Chatsworth Courthouse |
| 91342 | SYLMAR | Chatsworth Courthouse |
| 91342 | SYLMAR SQUARE | Chatsworth Courthouse |
| 91343 | LOS ANGELES (North of Lassen) | Chatsworth Courthouse |

Appendix 2.B

SUPERIOR COURT OF CALIFORNIA
COUNTY OF LOS ANGELES

| ZIP CODE | CITY | SMALL CLAIMS |
|----------|--|--------------------------|
| 91343 | LOS ANGELES (South of Lassen) | Van Nuys Courthouse East |
| 91343 | NORTH HILLS (North of Lassen) | Chatsworth Courthouse |
| 91343 | NORTH HILLS (South of Lassen) | Van Nuys Courthouse East |
| 91343 | NORTHRIDGE | Chatsworth Courthouse |
| 91344 | GRANADA HILLS | Chatsworth Courthouse |
| 91344 | LOS ANGELES | Chatsworth Courthouse |
| 91345 | LOS ANGELES | Van Nuys Courthouse East |
| 91345 | MISSION HILLS | Chatsworth Courthouse |
| 91346 | MISSION HILLS | Chatsworth Courthouse |
| 91350 | AGUA DULCE | Chatsworth Courthouse |
| 91350 | ALPINE | Chatsworth Courthouse |
| 91350 | FORREST PARK | Chatsworth Courthouse |
| 91350 | GREEN VALLEY | Chatsworth Courthouse |
| 91350 | LANG | Chatsworth Courthouse |
| 91350 | PINETREE | Chatsworth Courthouse |
| 91350 | SANTA CLARITA | Chatsworth Courthouse |
| 91350 | SAUGUS | Chatsworth Courthouse |
| 91350 | SLEEPY VALLEY | Chatsworth Courthouse |
| 91350 | SOLEDAD | Chatsworth Courthouse |
| 91350 | VASQUEZ ROCKS | Chatsworth Courthouse |
| 91351 | CANYON COUNTRY | Chatsworth Courthouse |
| 91351 | HONBY | Chatsworth Courthouse |
| 91351 | MINT CANYON | Chatsworth Courthouse |
| 91351 | SANTA CLARITA | Chatsworth Courthouse |
| 91351 | SULPHUR SPRINGS | Chatsworth Courthouse |
| 91352 | LOS ANGELES | Pasadena Courthouse |
| 91352 | SUN VALLEY | Pasadena Courthouse |
| 91353 | SUN VALLEY | Chatsworth Courthouse |
| 91354 | SANTA CLARITA | Chatsworth Courthouse |
| 91354 | VALENCIA | Chatsworth Courthouse |
| 91355 | BOUQUET CANYON | Chatsworth Courthouse |
| 91355 | DEL VALLE | Chatsworth Courthouse |
| 91355 | SANTA CLARITA | Chatsworth Courthouse |
| 91355 | VALENCIA | Chatsworth Courthouse |
| 91356 | LOS ANGELES | Van Nuys Courthouse East |
| 91356 | TARZANA | Van Nuys Courthouse East |
| 91357 | TARZANA | Van Nuys Courthouse East |
| 91361 | WESTLAKE VILLAGE (ZIP Code includes LA & Ventura counties) | Van Nuys Courthouse East |

Appendix 2.B

SUPERIOR COURT OF CALIFORNIA
COUNTY OF LOS ANGELES

| ZIP CODE | CITY | SMALL CLAIMS |
|----------|---|---|
| 91362 | THOUSAND OAKS (ZIP Code includes LA & Ventura counties) | Van Nuys Courthouse East |
| 91364 | LOS ANGELES | Van Nuys Courthouse East |
| 91364 | WOODLAND HILLS | Van Nuys Courthouse East |
| 91365 | WOODLAND HILLS | Van Nuys Courthouse East |
| 91367 | LOS ANGELES | Van Nuys Courthouse East |
| 91367 | WARNER CENTER | Van Nuys Courthouse East |
| 91367 | WOODLAND HILLS | Van Nuys Courthouse East |
| 91371 | WOODLAND HILLS | Van Nuys Courthouse East |
| 91372 | CALABASAS | Van Nuys Courthouse East |
| 91376 | AGOURA HILLS | Van Nuys Courthouse East |
| 91380 | SANTA CLARITA | Chatsworth Courthouse |
| 91381 | NEWHALL | Chatsworth Courthouse |
| 91381 | PICO | Chatsworth Courthouse |
| 91381 | SANTA CLARITA | Chatsworth Courthouse |
| 91381 | STEVENSON RANCH | Chatsworth Courthouse |
| 91382 | NEWHALL | Chatsworth Courthouse |
| 91382 | SANTA CLARITA | Chatsworth Courthouse |
| 91383 | SANTA CLARITA | Chatsworth Courthouse |
| 91384 | CASTAIC | Michael Antonovich Antelope Valley Courthouse |
| 91384 | CASTAIC JUNCTION | Michael Antonovich Antelope Valley Courthouse |
| 91384 | FRENCHMAN'S FLAT | Michael Antonovich Antelope Valley Courthouse |
| 91384 | OAK FLAT | Chatsworth Courthouse |
| 91384 | SANTA CLARITA | Chatsworth Courthouse |
| 91384 | VAL VERDE PARK | Chatsworth Courthouse |
| 91385 | SANTA CLARITA | Chatsworth Courthouse |
| 91385 | VALENCIA | Chatsworth Courthouse |
| 91386 | CANYON COUNTRY | Chatsworth Courthouse |
| 91386 | SANTA CLARITA | Chatsworth Courthouse |
| 91387 | CANYON COUNTRY | Chatsworth Courthouse |
| 91387 | FAIR OAKS RANCH | Chatsworth Courthouse |
| 91387 | SANTA CLARITA | Chatsworth Courthouse |
| 91388 | VAN NUYS | Van Nuys Courthouse East |
| 91390 | AGUA DULCE | Michael Antonovich Antelope Valley Courthouse |
| 91390 | CANYON COUNTRY | Michael Antonovich Antelope Valley Courthouse |

Appendix 2.B

SUPERIOR COURT OF CALIFORNIA
COUNTY OF LOS ANGELES

| ZIP CODE | CITY | SMALL CLAIMS |
|----------|---|---|
| 91390 | SANTA CLARITA | Chatsworth Courthouse |
| 91390 | SAUGUS | Michael Antonovich Antelope Valley Courthouse |
| 91392 | SYLMAR | Chatsworth Courthouse |
| 91393 | NORTH HILLS | Chatsworth Courthouse |
| 91394 | GRANADA HILLS | Chatsworth Courthouse |
| 91395 | MISSION HILLS | Chatsworth Courthouse |
| 91396 | WINNETKA | Van Nuys Courthouse East |
| 91396 | WOODLAND HILLS | Van Nuys Courthouse East |
| 91399 | CALABASAS | Van Nuys Courthouse East |
| 91401 | LOS ANGELES | Van Nuys Courthouse East |
| 91401 | VALLEY GLEN | Van Nuys Courthouse East |
| 91401 | VAN NUYS | Van Nuys Courthouse East |
| 91402 | LOS ANGELES | Van Nuys Courthouse East |
| 91402 | PANORAMA CITY | Van Nuys Courthouse East |
| 91403 | LOS ANGELES | Van Nuys Courthouse East |
| 91403 | SHERMAN OAKS | Van Nuys Courthouse East |
| 91404 | VAN NUYS | Van Nuys Courthouse East |
| 91405 | LOS ANGELES | Van Nuys Courthouse East |
| 91405 | VAN NUYS | Van Nuys Courthouse East |
| 91406 | LOS ANGELES | Van Nuys Courthouse East |
| 91406 | VAN NUYS | Van Nuys Courthouse East |
| 91407 | VAN NUYS | Van Nuys Courthouse East |
| 91408 | VAN NUYS | Van Nuys Courthouse East |
| 91409 | VAN NUYS | Van Nuys Courthouse East |
| 91410 | VAN NUYS | Van Nuys Courthouse East |
| 91411 | LOS ANGELES | Van Nuys Courthouse East |
| 91411 | VAN NUYS | Van Nuys Courthouse East |
| 91412 | PANORAMA CITY | Van Nuys Courthouse East |
| 91413 | SHERMAN OAKS | Van Nuys Courthouse East |
| 91416 | ENCINO | Van Nuys Courthouse East |
| 91423 | LOS ANGELES (East of Fulton and Dixie Canyon Aves.) | Pasadena Courthouse |
| 91423 | LOS ANGELES (West of Fulton and Dixie Canyon Aves.) | Van Nuys Courthouse East |
| 91423 | SHERMAN OAKS (East of Fulton and Dixie Canyon Aves.) | Van Nuys Courthouse East |
| 91423 | SHERMAN OAKS (West of Fulton and Dixie Canyon Aves.) | Van Nuys Courthouse East |
| 91426 | ENCINO | Van Nuys Courthouse East |

Appendix 2.B

SUPERIOR COURT OF CALIFORNIA
COUNTY OF LOS ANGELES

| ZIP CODE | CITY | SMALL CLAIMS |
|-----------------|-----------------------------|--------------------------|
| 91436 | ENCINO | Van Nuys Courthouse East |
| 91436 | LOS ANGELES | Van Nuys Courthouse East |
| 91436 | SEPULVEDA | Van Nuys Courthouse East |
| 91470 | VAN NUYS | Van Nuys Courthouse East |
| 91482 | VAN NUYS | Van Nuys Courthouse East |
| 91495 | SHERMAN OAKS | Van Nuys Courthouse East |
| 91495 | VAN NUYS | Van Nuys Courthouse East |
| 91496 | VAN NUYS | Van Nuys Courthouse East |
| 91497 | VAN NUYS | Van Nuys Courthouse East |
| 91499 | VAN NUYS | Van Nuys Courthouse East |
| 91501 | BURBANK | Pasadena Courthouse |
| 91502 | BURBANK | Pasadena Courthouse |
| 91503 | BURBANK | Pasadena Courthouse |
| 91504 | BURBANK | Pasadena Courthouse |
| 91504 | LOS ANGELES | Pasadena Courthouse |
| 91505 | BURBANK | Pasadena Courthouse |
| 91505 | LOS ANGELES | Pasadena Courthouse |
| 91506 | BURBANK | Pasadena Courthouse |
| 91507 | BURBANK | Pasadena Courthouse |
| 91508 | BURBANK | Pasadena Courthouse |
| 91510 | BURBANK | Pasadena Courthouse |
| 91521 | BURBANK-DISNEY STUDIOS | Pasadena Courthouse |
| 91522 | BURBANK-WARNER BROS STUDIOS | Stanley Mosk Courthouse |
| 91523 | BURBANK-NBC STUDIOS | Pasadena Courthouse |
| 91526 | BURBANK | Pasadena Courthouse |
| 91601 | LOS ANGELES | Pasadena Courthouse |
| 91601 | NORTH HOLLYWOOD | Pasadena Courthouse |
| 91602 | LOS ANGELES | Stanley Mosk Courthouse |
| 91602 | NORTH HOLLYWOOD | Stanley Mosk Courthouse |
| 91602 | STUDIO CITY | Stanley Mosk Courthouse |
| 91602 | TOLUCA LAKE | Stanley Mosk Courthouse |
| 91603 | NORTH HOLLYWOOD | Van Nuys Courthouse East |
| 91604 | LOS ANGELES | Pasadena Courthouse |
| 91604 | STUDIO CITY | Pasadena Courthouse |
| 91605 | LOS ANGELES | Van Nuys Courthouse East |
| 91605 | NORTH HOLLYWOOD | Pasadena Courthouse |
| 91606 | LOS ANGELES | Van Nuys Courthouse East |
| 91606 | NORTH HOLLYWOOD | Pasadena Courthouse |
| 91607 | LOS ANGELES | Pasadena Courthouse |

Appendix 2.B

SUPERIOR COURT OF CALIFORNIA
COUNTY OF LOS ANGELES

| ZIP CODE | CITY | SMALL CLAIMS |
|-----------------|------------------|--------------------------|
| 91607 | NORTH HOLLYWOOD | Pasadena Courthouse |
| 91607 | STUDIO CITY | Pasadena Courthouse |
| 91607 | VALLEY VILLAGE | Pasadena Courthouse |
| 91608 | LOS ANGELES | Stanley Mosk Courthouse |
| 91608 | UNIVERSAL CITY | Stanley Mosk Courthouse |
| 91609 | NORTH HOLLYWOOD | Van Nuys Courthouse East |
| 91610 | NORTH HOLLYWOOD | Van Nuys Courthouse East |
| 91610 | TOLUCA LAKE | Van Nuys Courthouse East |
| 91611 | NORTH HOLLYWOOD | Van Nuys Courthouse East |
| 91612 | NORTH HOLLYWOOD | Van Nuys Courthouse East |
| 91614 | STUDIO CITY | Van Nuys Courthouse East |
| 91615 | NORTH HOLLYWOOD | Van Nuys Courthouse East |
| 91616 | NORTH HOLLYWOOD | Van Nuys Courthouse East |
| 91617 | VALLEY VILLAGE | Van Nuys Courthouse East |
| 91618 | NORTH HOLLYWOOD | Van Nuys Courthouse East |
| 91702 | AZUSA | West Covina Courthouse |
| 91702 | EL ENCANTO | West Covina Courthouse |
| 91702 | FALLING SPRINGS | West Covina Courthouse |
| 91706 | BALDWIN PARK | West Covina Courthouse |
| 91706 | IRWINDALE | West Covina Courthouse |
| 91711 | CLAREMONT | West Covina Courthouse |
| 91714 | CITY OF INDUSTRY | West Covina Courthouse |
| 91715 | CITY OF INDUSTRY | West Covina Courthouse |
| 91716 | CITY OF INDUSTRY | West Covina Courthouse |
| 91722 | CITRUS | West Covina Courthouse |
| 91722 | COVINA | West Covina Courthouse |
| 91722 | VINCENT | West Covina Courthouse |
| 91723 | COVINA | West Covina Courthouse |
| 91724 | CHARTER OAK | West Covina Courthouse |
| 91724 | COVINA | West Covina Courthouse |
| 91731 | EL MONTE | West Covina Courthouse |
| 91731 | NORWOOD VILLAGE | West Covina Courthouse |
| 91732 | CITY OF INDUSTRY | West Covina Courthouse |
| 91732 | EL MONTE | West Covina Courthouse |
| 91732 | FIVE POINTS | West Covina Courthouse |
| 91733 | EL MONTE | West Covina Courthouse |
| 91733 | SOUTH EL MONTE | Pasadena Courthouse |
| 91733 | WHITTIER NARROWS | West Covina Courthouse |
| 91734 | EL MONTE | West Covina Courthouse |

Appendix 2.B

SUPERIOR COURT OF CALIFORNIA
COUNTY OF LOS ANGELES

| ZIP CODE | CITY | SMALL CLAIMS |
|----------|------------------------------|------------------------|
| 91735 | EL MONTE | West Covina Courthouse |
| 91740 | GLENDORA | West Covina Courthouse |
| 91741 | GLENDORA | West Covina Courthouse |
| 91744 | CITY OF INDUSTRY | West Covina Courthouse |
| 91744 | COVINA | West Covina Courthouse |
| 91744 | LA PUENTE | West Covina Courthouse |
| 91744 | SOUTH SAN JOSE HILLS | West Covina Courthouse |
| 91744 | VALINDA | West Covina Courthouse |
| 91744 | WEST PUENTE VALLEY | West Covina Courthouse |
| 91745 | CITY OF INDUSTRY | West Covina Courthouse |
| 91745 | HACIENDA HEIGHTS | West Covina Courthouse |
| 91745 | LA PUENTE | West Covina Courthouse |
| 91745 | ROSE HILLS | Downey Courthouse |
| 91745 | WHITTIER | Downey Courthouse |
| 91746 | AVOCADO HEIGHTS | West Covina Courthouse |
| 91746 | BASSETT | West Covina Courthouse |
| 91746 | CITY OF INDUSTRY | West Covina Courthouse |
| 91746 | LA PUENTE | West Covina Courthouse |
| 91747 | LA PUENTE | West Covina Courthouse |
| 91748 | BREA HEIGHTS | West Covina Courthouse |
| 91748 | CITY OF INDUSTRY | West Covina Courthouse |
| 91748 | PUENTE HILLS | West Covina Courthouse |
| 91748 | ROWLAND HEIGHTS | West Covina Courthouse |
| 91749 | LA PUENTE | West Covina Courthouse |
| 91750 | LA VERNE | West Covina Courthouse |
| 91754 | MONTEREY PARK | Pasadena Courthouse |
| 91755 | MONTEREY PARK | Pasadena Courthouse |
| 91756 | MONTEREY PARK | Pasadena Courthouse |
| 91759 | MOUNT BALDY (LA County ONLY) | West Covina Courthouse |
| 91765 | DIAMOND BAR | West Covina Courthouse |
| 91766 | PHILLIPS RANCH | West Covina Courthouse |
| 91766 | POMONA | West Covina Courthouse |
| 91766 | WESTMONT | West Covina Courthouse |
| 91767 | POMONA | West Covina Courthouse |
| 91768 | CAL POLY POMONA | West Covina Courthouse |
| 91768 | POMONA | West Covina Courthouse |
| 91769 | POMONA | West Covina Courthouse |
| 91770 | EL MONTE | Pasadena Courthouse |
| 91770 | ROSEMEAD | Pasadena Courthouse |

Appendix 2.B

SUPERIOR COURT OF CALIFORNIA
COUNTY OF LOS ANGELES

| ZIP CODE | CITY | SMALL CLAIMS |
|-----------------|---|---|
| 91770 | SOUTH SAN GABRIEL | Pasadena Courthouse |
| 91771 | ROSEMEAD | West Covina Courthouse |
| 91772 | ROSEMEAD | West Covina Courthouse |
| 91773 | SAN DIMAS | West Covina Courthouse |
| 91775 | EAST SAN GABRIEL | Pasadena Courthouse |
| 91775 | SAN GABRIEL | Pasadena Courthouse |
| 91775 | TEMPLE CITY | Pasadena Courthouse |
| 91776 | SAN GABRIEL | Pasadena Courthouse |
| 91778 | SAN GABRIEL | Pasadena Courthouse |
| 91780 | NORTH EL MONTE | West Covina Courthouse |
| 91780 | TEMPLE CITY | Pasadena Courthouse |
| 91788 | WALNUT | West Covina Courthouse |
| 91789 | CITY OF INDUSTRY | West Covina Courthouse |
| 91789 | WALNUT | West Covina Courthouse |
| 91790 | WEST COVINA | West Covina Courthouse |
| 91791 | WEST COVINA | West Covina Courthouse |
| 91792 | WEST COVINA | West Covina Courthouse |
| 91792 | WOODSIDE VILLAGE | West Covina Courthouse |
| 91793 | WEST COVINA | West Covina Courthouse |
| 91795 | WALNUT | West Covina Courthouse |
| 91797 | BALDWIN PARK | West Covina Courthouse |
| 91799 | POMONA | West Covina Courthouse |
| 91801 | ALHAMBRA | Pasadena Courthouse |
| 91802 | ALHAMBRA | Pasadena Courthouse |
| 91803 | ALHAMBRA | Pasadena Courthouse |
| 91804 | ALHAMBRA | Pasadena Courthouse |
| 91841 | ALHAMBRA | Pasadena Courthouse |
| 91896 | ALHAMBRA | Pasadena Courthouse |
| 91899 | ALHAMBRA | Pasadena Courthouse |
| 92397 | BIG PINES | Michael Antonovich Antelope Valley Courthouse |
| 92823 | FIRESTONE SCOUT RESERVATION (LA county ONLY) | West Covina Courthouse |
| 93243 | GORMAN | Chatsworth Courthouse |
| 93243 | HUNGRY VALLEY | Chatsworth Courthouse |
| 93243 | PYRAMID LAKE | Chatsworth Courthouse |
| 93510 | ACTON (North of 9th St. / Trail's End Rd.) | Michael Antonovich Antelope Valley Courthouse |
| 93510 | ACTON (South of 9th St. / Trail's End Rd.) | Chatsworth Courthouse |

Appendix 2.B

SUPERIOR COURT OF CALIFORNIA
COUNTY OF LOS ANGELES

| ZIP CODE | CITY | SMALL CLAIMS |
|-----------------|---|---|
| 93510 | BIG MOUNTAIN RIDGE | Michael Antonovich Antelope Valley Courthouse |
| 93510 | RAVENNA | Chatsworth Courthouse |
| 93523 | EDWARDS AFB (Southernmost portion only) | Michael Antonovich Antelope Valley Courthouse |
| 93532 | ELIZABETH LAKE | Michael Antonovich Antelope Valley Courthouse |
| 93532 | LAKE HUGHES | Michael Antonovich Antelope Valley Courthouse |
| 93532 | SANDBERG | Chatsworth Courthouse |
| 93534 | ANTELOPE ACRES | Michael Antonovich Antelope Valley Courthouse |
| 93534 | ANTELOPE VALLEY | Michael Antonovich Antelope Valley Courthouse |
| 93534 | DEL SUR | Michael Antonovich Antelope Valley Courthouse |
| 93534 | DESERT VIEW HIGHLANDS | Michael Antonovich Antelope Valley Courthouse |
| 93534 | LANCASTER | Michael Antonovich Antelope Valley Courthouse |
| 93534 | OBAN | Michael Antonovich Antelope Valley Courthouse |
| 93535 | HI VISTA | Michael Antonovich Antelope Valley Courthouse |
| 93535 | LAKE LOS ANGELES | Michael Antonovich Antelope Valley Courthouse |
| 93535 | LANCASTER | Michael Antonovich Antelope Valley Courthouse |
| 93535 | REDMAN | Michael Antonovich Antelope Valley Courthouse |
| 93535 | ROOSEVELT | Michael Antonovich Antelope Valley Courthouse |
| 93535 | WILSONA GARDENS | Michael Antonovich Antelope Valley Courthouse |
| 93536 | FAIRMONT | Michael Antonovich Antelope Valley Courthouse |
| 93536 | LANCASTER | Michael Antonovich Antelope Valley Courthouse |
| 93536 | NEENACH | Michael Antonovich Antelope Valley Courthouse |
| 93536 | QUARTZ HILL | Michael Antonovich Antelope Valley Courthouse |

Appendix 2.B

SUPERIOR COURT OF CALIFORNIA
COUNTY OF LOS ANGELES

| ZIP CODE | CITY | SMALL CLAIMS |
|-----------------|------------------|---|
| 93539 | LANCASTER | Michael Antonovich Antelope Valley Courthouse |
| 93543 | JUNIPER HILLS | Michael Antonovich Antelope Valley Courthouse |
| 93543 | LITTLEROCK | Michael Antonovich Antelope Valley Courthouse |
| 93544 | LLANO | Michael Antonovich Antelope Valley Courthouse |
| 93550 | DENIS | Michael Antonovich Antelope Valley Courthouse |
| 93550 | JOSHUA HILLS | Michael Antonovich Antelope Valley Courthouse |
| 93550 | LAKE LOS ANGELES | Michael Antonovich Antelope Valley Courthouse |
| 93550 | LAKEVIEW | Michael Antonovich Antelope Valley Courthouse |
| 93550 | PALMDALE | Michael Antonovich Antelope Valley Courthouse |
| 93550 | PALMDALE EAST | Michael Antonovich Antelope Valley Courthouse |
| 93550 | PEARLAND | Michael Antonovich Antelope Valley Courthouse |
| 93551 | CITY RANCH | Michael Antonovich Antelope Valley Courthouse |
| 93551 | LEONA VALLEY | Michael Antonovich Antelope Valley Courthouse |
| 93551 | PALMDALE | Michael Antonovich Antelope Valley Courthouse |
| 93551 | RANCHO VISTA | Michael Antonovich Antelope Valley Courthouse |
| 93551 | RITTER RANCH | Michael Antonovich Antelope Valley Courthouse |
| 93552 | FOUR POINTS | Michael Antonovich Antelope Valley Courthouse |
| 93552 | SUN VILLAGE | Michael Antonovich Antelope Valley Courthouse |
| 93553 | LONGVIEW | Michael Antonovich Antelope Valley Courthouse |
| 93553 | PEARBLOSSOM | Michael Antonovich Antelope Valley Courthouse |
| 93563 | BIG PINES | Michael Antonovich Antelope Valley Courthouse |
| 93563 | PARADISE | Michael Antonovich Antelope Valley Courthouse |

Appendix 2.B

SUPERIOR COURT OF CALIFORNIA
COUNTY OF LOS ANGELES

| ZIP CODE | CITY | SMALL CLAIMS |
|-----------------|------------------|---|
| 93563 | VALYERMO | Michael Antonovich Antelope Valley Courthouse |
| 93584 | LANCASTER | Michael Antonovich Antelope Valley Courthouse |
| 93586 | LANCASTER | Michael Antonovich Antelope Valley Courthouse |
| 93590 | PALMDALE | Michael Antonovich Antelope Valley Courthouse |
| 93591 | LAKE LOS ANGELES | Michael Antonovich Antelope Valley Courthouse |
| 93591 | PALMDALE | Michael Antonovich Antelope Valley Courthouse |
| 93599 | PALMDALE | Michael Antonovich Antelope Valley Courthouse |

APPENDIX 2.C

ZIP CODE TABLE

FOR

LIMITED COLLECTIONS

SUPERIOR COURT OF CALIFORNIA
COUNTY OF LOS ANGELES

| ZIP CODE | CITY | LIMITED COLLECTIONS |
|----------|-----------------------------------|-----------------------|
| 90001 | FLORENCE | Norwalk Courthouse |
| 90001 | HUNTINGTON PARK | Norwalk Courthouse |
| 90001 | LOS ANGELES | Norwalk Courthouse |
| 90002 | FLORENCE | Norwalk Courthouse |
| 90002 | LOS ANGELES | Norwalk Courthouse |
| 90002 | LYNWOOD | Norwalk Courthouse |
| 90002 | WATTS | Norwalk Courthouse |
| 90003 | LOS ANGELES (North of Manchester) | Norwalk Courthouse |
| 90003 | LOS ANGELES (South of Manchester) | Norwalk Courthouse |
| 90004 | LOS ANGELES | Chatsworth Courthouse |
| 90005 | LOS ANGELES | Norwalk Courthouse |
| 90006 | KOREATOWN | Norwalk Courthouse |
| 90006 | LOS ANGELES | Norwalk Courthouse |
| 90007 | LOS ANGELES | Norwalk Courthouse |
| 90008 | BALDWIN HILLS | Chatsworth Courthouse |
| 90008 | CRENSHAW | Chatsworth Courthouse |
| 90008 | LIEMERT PARK | Chatsworth Courthouse |
| 90008 | LOS ANGELES | Chatsworth Courthouse |
| 90009 | LOS ANGELES | Chatsworth Courthouse |
| 90010 | LOS ANGELES | Norwalk Courthouse |
| 90010 | WILSHIRE CENTER | Norwalk Courthouse |
| 90011 | LOS ANGELES | Norwalk Courthouse |
| 90012 | CHINATOWN | Norwalk Courthouse |
| 90012 | ELYSIAN PARK | Norwalk Courthouse |
| 90012 | LOS ANGELES | Norwalk Courthouse |
| 90013 | LOS ANGELES | Norwalk Courthouse |
| 90014 | LOS ANGELES | Norwalk Courthouse |
| 90015 | LOS ANGELES | Norwalk Courthouse |
| 90016 | LOS ANGELES | Norwalk Courthouse |
| 90016 | MID-CITY | Norwalk Courthouse |
| 90017 | LOS ANGELES | Norwalk Courthouse |
| 90018 | JEFFERSON PARK | Norwalk Courthouse |
| 90018 | LOS ANGELES | Norwalk Courthouse |
| 90019 | COUNTY CLUB PARK | Chatsworth Courthouse |
| 90019 | LOS ANGELES | Chatsworth Courthouse |
| 90020 | HANCOCK PARK | Chatsworth Courthouse |
| 90020 | LOS ANGELES | Chatsworth Courthouse |
| 90021 | LOS ANGELES | Norwalk Courthouse |
| 90022 | CITY OF COMMERCE | Norwalk Courthouse |
| 90022 | EAST LOS ANGELES | Norwalk Courthouse |

SUPERIOR COURT OF CALIFORNIA
COUNTY OF LOS ANGELES

| ZIP CODE | CITY | LIMITED COLLECTIONS |
|----------|----------------------------------|-----------------------|
| 90023 | CITY OF COMMERCE | Norwalk Courthouse |
| 90023 | EAST LOS ANGELES | Norwalk Courthouse |
| 90023 | LOS ANGELES | Norwalk Courthouse |
| 90023 | VERNON | Norwalk Courthouse |
| 90024 | LOS ANGELES | Chatsworth Courthouse |
| 90024 | WESTWOOD | Chatsworth Courthouse |
| 90025 | LOS ANGELES | Chatsworth Courthouse |
| 90025 | SAWTELLE | Chatsworth Courthouse |
| 90025 | WEST LOS ANGELES | Chatsworth Courthouse |
| 90026 | ECHO PARK | Chatsworth Courthouse |
| 90026 | LOS ANGELES | Chatsworth Courthouse |
| 90026 | SILVER LAKE | Chatsworth Courthouse |
| 90027 | GRIFFITH PARK | Chatsworth Courthouse |
| 90027 | LOS ANGELES | Chatsworth Courthouse |
| 90027 | LOS FELIZ | Chatsworth Courthouse |
| 90028 | HOLLYWOOD | Chatsworth Courthouse |
| 90028 | LOS ANGELES | Chatsworth Courthouse |
| 90029 | LOS ANGELES | Chatsworth Courthouse |
| 90030 | LOS ANGELES | Norwalk Courthouse |
| 90031 | LINCOLN HEIGHTS | Norwalk Courthouse |
| 90031 | LOS ANGELES | Norwalk Courthouse |
| 90031 | MONTECITO HEIGHTS | Norwalk Courthouse |
| 90032 | EL SERENO | Norwalk Courthouse |
| 90032 | LOS ANGELES | Norwalk Courthouse |
| 90032 | MONTEREY HILLS | Norwalk Courthouse |
| 90033 | BOYLE HEIGHTS | Norwalk Courthouse |
| 90033 | LOS ANGELES | Norwalk Courthouse |
| 90034 | LOS ANGELES (East of La Cienega) | Chatsworth Courthouse |
| 90034 | LOS ANGELES (West of La Cienega) | Chatsworth Courthouse |
| 90034 | PALMS | Chatsworth Courthouse |
| 90035 | LOS ANGELES (East of La Cienega) | Chatsworth Courthouse |
| 90035 | LOS ANGELES (West of La Cienega) | Chatsworth Courthouse |
| 90036 | LOS ANGELES | Chatsworth Courthouse |
| 90036 | MIRACLE MILE | Chatsworth Courthouse |
| 90036 | PARK LA BREA | Chatsworth Courthouse |
| 90037 | LOS ANGELES | Norwalk Courthouse |
| 90038 | LOS ANGELES | Chatsworth Courthouse |
| 90038 | WEST HOLLYWOOD | Chatsworth Courthouse |
| 90039 | ATWATER VILLAGE | Chatsworth Courthouse |
| 90039 | LOS ANGELES | Chatsworth Courthouse |

SUPERIOR COURT OF CALIFORNIA
COUNTY OF LOS ANGELES

| ZIP CODE | CITY | LIMITED COLLECTIONS |
|----------|--|-----------------------|
| 90040 | BELL | Norwalk Courthouse |
| 90040 | BELL GARDENS | Norwalk Courthouse |
| 90040 | CITY OF COMMERCE | Norwalk Courthouse |
| 90040 | VERNON | Norwalk Courthouse |
| 90041 | EAGLE ROCK | Chatsworth Courthouse |
| 90041 | LOS ANGELES | Chatsworth Courthouse |
| 90042 | GARVANZA | Chatsworth Courthouse |
| 90042 | HIGHLAND PARK | Chatsworth Courthouse |
| 90042 | LOS ANGELES | Chatsworth Courthouse |
| 90043 | HYDE PARK | Chatsworth Courthouse |
| 90043 | LOS ANGELES | Chatsworth Courthouse |
| 90043 | VIEW PARK | Chatsworth Courthouse |
| 90043 | WINDSOR HILLS | Chatsworth Courthouse |
| 90044 | ATHENS(and adjacent unincorporated area) | Norwalk Courthouse |
| 90044 | LOS ANGELES (North of Manchester) | Norwalk Courthouse |
| 90044 | LOS ANGELES (South of Manchester) | Norwalk Courthouse |
| 90045 | DEL AIRE | Chatsworth Courthouse |
| 90045 | LADERA HEIGHTS | Chatsworth Courthouse |
| 90045 | LOS ANGELES | Chatsworth Courthouse |
| 90045 | LOS ANGELES INTERNATIONAL AIRPORT | Chatsworth Courthouse |
| 90045 | WESTCHESTER | Chatsworth Courthouse |
| 90046 | LOS ANGELES | Chatsworth Courthouse |
| 90046 | MOUNT OLYMPUS | Chatsworth Courthouse |
| 90046 | WEST HOLLYWOOD | Chatsworth Courthouse |
| 90047 | ATHENS(and adjacent unincorporated area) | Norwalk Courthouse |
| 90047 | LOS ANGELES | Norwalk Courthouse |
| 90047 | UNINCORPORATED LA COUNTY AREA | Norwalk Courthouse |
| 90047 | WEST ATHENS | Norwalk Courthouse |
| 90048 | LOS ANGELES | Chatsworth Courthouse |
| 90048 | WEST HOLLYWOOD | Chatsworth Courthouse |
| 90049 | BRENTWOOD | Chatsworth Courthouse |
| 90049 | LOS ANGELES | Chatsworth Courthouse |
| 90050 | LOS ANGELES | Norwalk Courthouse |
| 90051 | LOS ANGELES | Norwalk Courthouse |
| 90052 | FLORENCE | Norwalk Courthouse |
| 90053 | LOS ANGELES | Norwalk Courthouse |
| 90054 | LOS ANGELES | Norwalk Courthouse |
| 90055 | LOS ANGELES | Chatsworth Courthouse |
| 90056 | BALDWIN HILLS | Chatsworth Courthouse |
| 90056 | LADERA HEIGHTS | Norwalk Courthouse |

SUPERIOR COURT OF CALIFORNIA
COUNTY OF LOS ANGELES

| ZIP CODE | CITY | LIMITED COLLECTIONS |
|----------|-------------------------------------|-----------------------|
| 90056 | LOS ANGELES (East of La Tijera) | Norwalk Courthouse |
| 90056 | LOS ANGELES (west of La Tijera) | Norwalk Courthouse |
| 90056 | WINDSOR HILLS | Norwalk Courthouse |
| 90057 | LOS ANGELES | Norwalk Courthouse |
| 90057 | WESTLAKE | Norwalk Courthouse |
| 90058 | LOS ANGELES | Norwalk Courthouse |
| 90058 | VERNON | Norwalk Courthouse |
| 90059 | LOS ANGELES | Norwalk Courthouse |
| 90059 | WILLOWBROOK | Norwalk Courthouse |
| 90060 | LOS ANGELES | Norwalk Courthouse |
| 90061 | LOS ANGELES | Norwalk Courthouse |
| 90061 | UNINCORPORATED AREA WEST OF COMPTON | Norwalk Courthouse |
| 90062 | LOS ANGELES | Norwalk Courthouse |
| 90063 | BOYLE HEIGHTS | Norwalk Courthouse |
| 90063 | CITY TERRACE | Norwalk Courthouse |
| 90063 | EAST LOS ANGELES | Norwalk Courthouse |
| 90063 | LOS ANGELES | Norwalk Courthouse |
| 90063 | MONTEREY PARK | Chatsworth Courthouse |
| 90064 | CHEVIOT HILLS | Chatsworth Courthouse |
| 90064 | LOS ANGELES | Chatsworth Courthouse |
| 90064 | RANCHO PARK | Chatsworth Courthouse |
| 90065 | CYPRESS PARK | Chatsworth Courthouse |
| 90065 | GLASSELL PARK | Chatsworth Courthouse |
| 90065 | LOS ANGELES | Chatsworth Courthouse |
| 90065 | MOUNT WASHINGTON | Chatsworth Courthouse |
| 90066 | CULVER CITY | Chatsworth Courthouse |
| 90066 | LOS ANGELES | Chatsworth Courthouse |
| 90066 | MAR VISTA | Chatsworth Courthouse |
| 90066 | PLAYA VISTA | Chatsworth Courthouse |
| 90066 | UNINCORPORATED LA COUNTY AREA | Chatsworth Courthouse |
| 90067 | CENTURY CITY | Chatsworth Courthouse |
| 90067 | LOS ANGELES | Chatsworth Courthouse |
| 90068 | HOLLYWOOD HILLS | Chatsworth Courthouse |
| 90068 | LOS ANGELES | Chatsworth Courthouse |
| 90069 | LOS ANGELES | Chatsworth Courthouse |
| 90069 | WEST HOLLYWOOD | Chatsworth Courthouse |
| 90070 | LOS ANGELES | Chatsworth Courthouse |
| 90071 | LOS ANGELES | Norwalk Courthouse |
| 90072 | LOS ANGELES | Norwalk Courthouse |
| 90073 | VETERAN'S ADMINISTRATION FACILITY | Chatsworth Courthouse |

SUPERIOR COURT OF CALIFORNIA
COUNTY OF LOS ANGELES

| ZIP CODE | CITY | LIMITED COLLECTIONS |
|-----------------|------------------------------|----------------------------|
| 90074 | LOS ANGELES | Norwalk Courthouse |
| 90075 | LOS ANGELES | Norwalk Courthouse |
| 90076 | LOS ANGELES | Norwalk Courthouse |
| 90077 | BEL AIR ESTATES | Chatsworth Courthouse |
| 90077 | BEVERLY GLEN | Chatsworth Courthouse |
| 90077 | LOS ANGELES | Chatsworth Courthouse |
| 90078 | LOS ANGELES | Chatsworth Courthouse |
| 90079 | LOS ANGELES | Chatsworth Courthouse |
| 90080 | LOS ANGELES | Chatsworth Courthouse |
| 90081 | LOS ANGELES | Chatsworth Courthouse |
| 90082 | LOS ANGELES | Norwalk Courthouse |
| 90083 | LOS ANGELES | Chatsworth Courthouse |
| 90084 | LOS ANGELES | Chatsworth Courthouse |
| 90086 | LOS ANGELES | Norwalk Courthouse |
| 90087 | LOS ANGELES | Norwalk Courthouse |
| 90088 | LOS ANGELES | Norwalk Courthouse |
| 90089 | UNIVERSITY OF SOUTHERN CALIF | Norwalk Courthouse |
| 90091 | CITY OF COMMERCE | Norwalk Courthouse |
| 90093 | LOS ANGELES | Norwalk Courthouse |
| 90094 | LOS ANGELES | Chatsworth Courthouse |
| 90094 | PLAYA VISTA | Chatsworth Courthouse |
| 90095 | UCLA | Chatsworth Courthouse |
| 90096 | BELL | Norwalk Courthouse |
| 90097 | FLORENCE | Norwalk Courthouse |
| 90099 | LOS ANGELES | Norwalk Courthouse |
| 90101 | FLORENCE | Norwalk Courthouse |
| 90102 | LOS ANGELES | Norwalk Courthouse |
| 90103 | BELL GARDENS | Norwalk Courthouse |
| 90174 | FLORENCE | Chatsworth Courthouse |
| 90185 | FLORENCE | Chatsworth Courthouse |
| 90189 | LOS ANGELES | Chatsworth Courthouse |
| 90201 | BELL | Norwalk Courthouse |
| 90201 | BELL GARDENS | Norwalk Courthouse |
| 90201 | CUDAHY | Norwalk Courthouse |
| 90202 | BELL | Norwalk Courthouse |
| 90202 | BELL GARDENS | Norwalk Courthouse |
| 90209 | BEVERLY HILLS | Chatsworth Courthouse |
| 90210 | BEVERLY HILLS | Chatsworth Courthouse |
| 90210 | LOS ANGELES | Chatsworth Courthouse |
| 90210 | TROUSDALE ESTATES | Chatsworth Courthouse |

SUPERIOR COURT OF CALIFORNIA
COUNTY OF LOS ANGELES

| ZIP CODE | CITY | LIMITED COLLECTIONS |
|----------|-------------------------------------|-----------------------|
| 90211 | BEVERLY HILLS | Chatsworth Courthouse |
| 90212 | BEVERLY HILLS | Chatsworth Courthouse |
| 90213 | BEVERLY HILLS | Chatsworth Courthouse |
| 90220 | COMPTON | Norwalk Courthouse |
| 90220 | RANCHO DOMINGUEZ | Norwalk Courthouse |
| 90221 | COMPTON | Norwalk Courthouse |
| 90221 | EAST RANCHO DOMINGUEZ | Norwalk Courthouse |
| 90221 | RANCHO DOMINGUEZ | Norwalk Courthouse |
| 90221 | UNINCORPORATED AREA EAST OF COMPTON | Norwalk Courthouse |
| 90222 | WILLOWBROOK | Norwalk Courthouse |
| 90223 | COMPTON | Norwalk Courthouse |
| 90224 | COMPTON | Norwalk Courthouse |
| 90230 | BALDWIN HILLS | Chatsworth Courthouse |
| 90230 | CULVER CITY | Chatsworth Courthouse |
| 90230 | FOX HILLS | Chatsworth Courthouse |
| 90230 | LOS ANGELES | Chatsworth Courthouse |
| 90231 | CULVER CITY | Chatsworth Courthouse |
| 90232 | CULVER CITY | Chatsworth Courthouse |
| 90232 | LOS ANGELES | Chatsworth Courthouse |
| 90233 | CULVER CITY | Chatsworth Courthouse |
| 90239 | DOWNEY | Norwalk Courthouse |
| 90240 | DOWNEY | Norwalk Courthouse |
| 90241 | DOWNEY | Norwalk Courthouse |
| 90242 | DOWNEY | Norwalk Courthouse |
| 90245 | EL SEGUNDO | Norwalk Courthouse |
| 90245 | LOS ANGELES | Norwalk Courthouse |
| 90247 | GARDENA | Norwalk Courthouse |
| 90247 | LOS ANGELES | Norwalk Courthouse |
| 90247 | MONETA | Norwalk Courthouse |
| 90248 | CARSON | Norwalk Courthouse |
| 90248 | GARDENA | Norwalk Courthouse |
| 90248 | LOS ANGELES | Norwalk Courthouse |
| 90248 | ROSEWOOD | Norwalk Courthouse |
| 90249 | ALONDRA PARK | Norwalk Courthouse |
| 90249 | EL CAMINO VILLAGE | Norwalk Courthouse |
| 90249 | GARDENA | Norwalk Courthouse |
| 90250 | DEL AIRE | Norwalk Courthouse |
| 90250 | HAWTHORNE | Norwalk Courthouse |
| 90251 | HAWTHORNE | Norwalk Courthouse |
| 90254 | HERMOSA BEACH | Norwalk Courthouse |

SUPERIOR COURT OF CALIFORNIA
COUNTY OF LOS ANGELES

| ZIP CODE | CITY | LIMITED COLLECTIONS |
|----------|--------------------------------------|-----------------------|
| 90255 | HUNTINGTON PARK | Norwalk Courthouse |
| 90255 | WALNUT PARK | Norwalk Courthouse |
| 90260 | EL CAMINO VILLAGE | Norwalk Courthouse |
| 90260 | LAWNDALE | Norwalk Courthouse |
| 90261 | LAWNDALE | Norwalk Courthouse |
| 90262 | LYNWOOD | Norwalk Courthouse |
| 90263 | PEPPERDINE UNIVERSITY | Chatsworth Courthouse |
| 90264 | MALIBU | Chatsworth Courthouse |
| 90265 | BIG ROCK | Chatsworth Courthouse |
| 90265 | EL NIDO (Malibu) | Chatsworth Courthouse |
| 90265 | MALIBU | Chatsworth Courthouse |
| 90265 | MALIBU BEACH | Chatsworth Courthouse |
| 90265 | MALIBU BOWL | Chatsworth Courthouse |
| 90265 | MALIBU HILLS | Chatsworth Courthouse |
| 90265 | MALIBU PARK | Chatsworth Courthouse |
| 90265 | MALIBU RIVIERA | Chatsworth Courthouse |
| 90265 | MALIBU VISTA | Chatsworth Courthouse |
| 90265 | POINT DUME | Chatsworth Courthouse |
| 90265 | SANTA MONICA MOUNTAINS NATL REC AREA | Chatsworth Courthouse |
| 90265 | ZUMA BEACH | Chatsworth Courthouse |
| 90266 | EL PORTO | Norwalk Courthouse |
| 90266 | MANHATTAN BEACH | Norwalk Courthouse |
| 90267 | MANHATTAN BEACH | Norwalk Courthouse |
| 90270 | MAYWOOD | Norwalk Courthouse |
| 90272 | CASTELLAMMARE | Chatsworth Courthouse |
| 90272 | LOS ANGELES | Chatsworth Courthouse |
| 90272 | PACIFIC PALISADES | Chatsworth Courthouse |
| 90272 | PALISADES HIGHLANDS | Chatsworth Courthouse |
| 90272 | TOPANGA STATE PARK | Chatsworth Courthouse |
| 90274 | MIRALESTE | Norwalk Courthouse |
| 90274 | PALOS VERDES ESTATES | Norwalk Courthouse |
| 90274 | PORTUGUESE BEND | Norwalk Courthouse |
| 90274 | ROLLING HILLS | Norwalk Courthouse |
| 90274 | ROLLING HILLS ESTATES | Norwalk Courthouse |
| 90275 | RANCHO PALOS VERDES | Norwalk Courthouse |
| 90277 | HOLLYWOOD RIVIERA | Norwalk Courthouse |
| 90277 | REDONDO BEACH | Norwalk Courthouse |
| 90277 | TORRANCE | Norwalk Courthouse |
| 90278 | EL NIDO (Torrance) | Norwalk Courthouse |
| 90278 | REDONDO BEACH | Norwalk Courthouse |

SUPERIOR COURT OF CALIFORNIA
COUNTY OF LOS ANGELES

| ZIP CODE | CITY | LIMITED COLLECTIONS |
|----------|-----------------------------------|-----------------------|
| 90280 | HOLLYDALE | Norwalk Courthouse |
| 90280 | SOUTH GATE | Norwalk Courthouse |
| 90290 | FERNWOOD | Chatsworth Courthouse |
| 90290 | GLENVIEW | Chatsworth Courthouse |
| 90290 | LOS ANGELES | Chatsworth Courthouse |
| 90290 | OLD CANYON | Chatsworth Courthouse |
| 90290 | SYLVIA PARK | Chatsworth Courthouse |
| 90290 | TOPANGA | Chatsworth Courthouse |
| 90290 | TOPANGA PARK | Chatsworth Courthouse |
| 90290 | TOPANGA STATE PARK | Chatsworth Courthouse |
| 90291 | CULVER CITY | Chatsworth Courthouse |
| 90291 | LOS ANGELES | Chatsworth Courthouse |
| 90291 | VENICE | Chatsworth Courthouse |
| 90292 | LOS ANGELES | Chatsworth Courthouse |
| 90292 | MARINA DEL REY | Chatsworth Courthouse |
| 90293 | LOS ANGELES | Chatsworth Courthouse |
| 90293 | LOS ANGELES INTERNATIONAL AIRPORT | Chatsworth Courthouse |
| 90293 | PLAYA DEL REY | Chatsworth Courthouse |
| 90293 | VENICE | Chatsworth Courthouse |
| 90294 | VENICE | Chatsworth Courthouse |
| 90295 | LOS ANGELES | Chatsworth Courthouse |
| 90295 | MARINA DEL REY | Chatsworth Courthouse |
| 90296 | PLAYA DEL REY | Chatsworth Courthouse |
| 90301 | INGLEWOOD | Norwalk Courthouse |
| 90302 | INGLEWOOD | Norwalk Courthouse |
| 90303 | INGLEWOOD | Norwalk Courthouse |
| 90304 | INGLEWOOD | Norwalk Courthouse |
| 90304 | LENNOX | Norwalk Courthouse |
| 90305 | INGLEWOOD | Norwalk Courthouse |
| 90305 | MORNINGSIDE PARK | Norwalk Courthouse |
| 90306 | INGLEWOOD | Norwalk Courthouse |
| 90307 | INGLEWOOD | Norwalk Courthouse |
| 90308 | INGLEWOOD | Norwalk Courthouse |
| 90309 | INGLEWOOD | Norwalk Courthouse |
| 90310 | INGLEWOOD | Norwalk Courthouse |
| 90311 | INGLEWOOD | Norwalk Courthouse |
| 90312 | INGLEWOOD | Norwalk Courthouse |
| 90313 | INGLEWOOD | Norwalk Courthouse |
| 90397 | INGLEWOOD | Norwalk Courthouse |
| 90398 | INGLEWOOD | Norwalk Courthouse |

SUPERIOR COURT OF CALIFORNIA
COUNTY OF LOS ANGELES

| ZIP CODE | CITY | LIMITED COLLECTIONS |
|----------|------------------------------------|-----------------------|
| 90401 | SANTA MONICA | Chatsworth Courthouse |
| 90402 | LOS ANGELES | Chatsworth Courthouse |
| 90402 | SANTA MONICA | Chatsworth Courthouse |
| 90403 | SANTA MONICA | Chatsworth Courthouse |
| 90404 | SANTA MONICA | Chatsworth Courthouse |
| 90405 | OCEAN PARK | Chatsworth Courthouse |
| 90405 | SANTA MONICA | Chatsworth Courthouse |
| 90406 | SANTA MONICA | Chatsworth Courthouse |
| 90407 | SANTA MONICA | Chatsworth Courthouse |
| 90408 | SANTA MONICA | Chatsworth Courthouse |
| 90409 | SANTA MONICA | Chatsworth Courthouse |
| 90410 | SANTA MONICA | Chatsworth Courthouse |
| 90411 | SANTA MONICA | Chatsworth Courthouse |
| 90501 | HARBOR GATEWAY | Norwalk Courthouse |
| 90501 | LOS ANGELES | Norwalk Courthouse |
| 90501 | TORRANCE | Norwalk Courthouse |
| 90502 | LOS ANGELES | Norwalk Courthouse |
| 90502 | UNINCORPORATED AREA WEST OF CARSON | Norwalk Courthouse |
| 90502 | UNINCORPORATED LA COUNTY AREA | Norwalk Courthouse |
| 90503 | TORRANCE | Norwalk Courthouse |
| 90504 | TORRANCE | Norwalk Courthouse |
| 90505 | TORRANCE | Norwalk Courthouse |
| 90505 | WALTERIA | Norwalk Courthouse |
| 90506 | EL CAMINO COLLEGE | Norwalk Courthouse |
| 90507 | TORRANCE | Norwalk Courthouse |
| 90508 | TORRANCE | Norwalk Courthouse |
| 90509 | TORRANCE | Norwalk Courthouse |
| 90510 | TORRANCE | Norwalk Courthouse |
| 90601 | CITY OF INDUSTRY | Norwalk Courthouse |
| 90601 | HACIENDA HEIGHTS | Norwalk Courthouse |
| 90601 | PICO RIVERA | Norwalk Courthouse |
| 90601 | ROSE HILLS | Norwalk Courthouse |
| 90601 | WHITTIER | Norwalk Courthouse |
| 90602 | HACIENDA HEIGHTS | Norwalk Courthouse |
| 90602 | HACIENDA HIEGHTS | Norwalk Courthouse |
| 90602 | WHITTIER | Norwalk Courthouse |
| 90603 | WHITTIER | Norwalk Courthouse |
| 90604 | EAST LA MIRADA | Norwalk Courthouse |
| 90604 | SOUTH WHITTIER | Norwalk Courthouse |
| 90604 | WHITTIER | Norwalk Courthouse |

SUPERIOR COURT OF CALIFORNIA
COUNTY OF LOS ANGELES

| ZIP CODE | CITY | LIMITED COLLECTIONS |
|----------|--------------------------|---------------------|
| 90605 | HACIENDA HEIGHTS | Norwalk Courthouse |
| 90605 | SANTA FE SPRINGS | Norwalk Courthouse |
| 90605 | WHITTIER | Norwalk Courthouse |
| 90606 | PICO RIVERA | Norwalk Courthouse |
| 90606 | SANTA FE SPRINGS | Norwalk Courthouse |
| 90606 | WEST WHITTIER-LOS NIETOS | Norwalk Courthouse |
| 90606 | WHITTIER | Norwalk Courthouse |
| 90607 | WHITTIER | Norwalk Courthouse |
| 90608 | WHITTIER | Norwalk Courthouse |
| 90608 | WHITTIER COLLEGE | Norwalk Courthouse |
| 90609 | WHITTIER | Norwalk Courthouse |
| 90610 | WHITTIER | Norwalk Courthouse |
| 90612 | WHITTIER | Norwalk Courthouse |
| 90631 | LA HABRA HEIGHTS | Norwalk Courthouse |
| 90637 | LA MIRADA | Norwalk Courthouse |
| 90638 | LA MIRADA | Norwalk Courthouse |
| 90639 | BIOLA UNIVERSITY | Norwalk Courthouse |
| 90639 | LA MIRADA | Norwalk Courthouse |
| 90640 | MONTEBELLO | Norwalk Courthouse |
| 90650 | NORWALK | Norwalk Courthouse |
| 90650 | STUDEBAKER | Norwalk Courthouse |
| 90651 | NORWALK | Norwalk Courthouse |
| 90652 | NORWALK | Norwalk Courthouse |
| 90659 | NORWALK | Norwalk Courthouse |
| 90660 | PICO RIVERA | Norwalk Courthouse |
| 90661 | PICO RIVERA | Norwalk Courthouse |
| 90662 | PICO RIVERA | Norwalk Courthouse |
| 90665 | PICO RIVERA | Norwalk Courthouse |
| 90670 | LOS NIETOS | Norwalk Courthouse |
| 90670 | SANTA FE SPRINGS | Norwalk Courthouse |
| 90671 | SANTA FE SPRINGS | Norwalk Courthouse |
| 90701 | ARTESIA | Norwalk Courthouse |
| 90701 | CERRITOS | Norwalk Courthouse |
| 90702 | ARTESIA | Norwalk Courthouse |
| 90703 | ARTESIA | Norwalk Courthouse |
| 90703 | CERRITOS | Norwalk Courthouse |
| 90704 | AVALON | Catalina Courthouse |
| 90706 | BELLFLOWER | Norwalk Courthouse |
| 90707 | BELLFLOWER | Norwalk Courthouse |
| 90710 | COUNTY AREA | Norwalk Courthouse |

SUPERIOR COURT OF CALIFORNIA
COUNTY OF LOS ANGELES

| ZIP CODE | CITY | LIMITED COLLECTIONS |
|----------|------------------------------------|---------------------|
| 90710 | LOS ANGELES | Norwalk Courthouse |
| 90711 | LAKEWOOD | Norwalk Courthouse |
| 90712 | LAKEWOOD | Norwalk Courthouse |
| 90712 | MAYFAIR | Norwalk Courthouse |
| 90713 | LAKEWOOD | Norwalk Courthouse |
| 90714 | LAKEWOOD | Norwalk Courthouse |
| 90715 | LAKEWOOD | Norwalk Courthouse |
| 90716 | HAWAIIAN GARDENS | Norwalk Courthouse |
| 90717 | LOMITA | Norwalk Courthouse |
| 90717 | LOS ANGELES | Norwalk Courthouse |
| 90723 | PARAMOUNT | Norwalk Courthouse |
| 90731 | COUNTY AREA | Norwalk Courthouse |
| 90731 | LOS ANGELES | Norwalk Courthouse |
| 90731 | SAN PEDRO | Norwalk Courthouse |
| 90731 | TERMINAL ISLAND | Norwalk Courthouse |
| 90732 | LOS ANGELES | Norwalk Courthouse |
| 90732 | SAN PEDRO | Norwalk Courthouse |
| 90733 | LOS ANGELES | Norwalk Courthouse |
| 90733 | SAN PEDRO | Norwalk Courthouse |
| 90734 | SAN PEDRO | Norwalk Courthouse |
| 90744 | LOS ANGELES | Norwalk Courthouse |
| 90744 | WILMINGTON | Norwalk Courthouse |
| 90745 | CARSON | Norwalk Courthouse |
| 90746 | CARSON | Norwalk Courthouse |
| 90747 | CALIF. STATE UNIV. DOMINGUEZ HILLS | Norwalk Courthouse |
| 90748 | WILMINGTON | Norwalk Courthouse |
| 90749 | CARSON | Norwalk Courthouse |
| 90755 | SIGNAL HILL | Norwalk Courthouse |
| 90801 | LONG BEACH | Norwalk Courthouse |
| 90802 | ISLAND CHAFFEE | Norwalk Courthouse |
| 90802 | ISLAND FREEMAN | Norwalk Courthouse |
| 90802 | ISLAND GRISSOM | Norwalk Courthouse |
| 90802 | ISLAND WHITE | Norwalk Courthouse |
| 90802 | LONG BEACH | Norwalk Courthouse |
| 90803 | BELMONT SHORE | Norwalk Courthouse |
| 90803 | LONG BEACH | Norwalk Courthouse |
| 90803 | LONG BEACH MARINA | Norwalk Courthouse |
| 90803 | NAPLES | Norwalk Courthouse |
| 90804 | LONG BEACH | Norwalk Courthouse |
| 90804 | ROSE PARK | Norwalk Courthouse |

SUPERIOR COURT OF CALIFORNIA
COUNTY OF LOS ANGELES

| ZIP CODE | CITY | LIMITED COLLECTIONS |
|----------|-------------------------------|-----------------------|
| 90804 | SIGNAL HILL | Norwalk Courthouse |
| 90805 | LAKEWOOD | Norwalk Courthouse |
| 90805 | LONG BEACH | Norwalk Courthouse |
| 90805 | NORTH LONG BEACH | Norwalk Courthouse |
| 90806 | LONG BEACH | Norwalk Courthouse |
| 90806 | SIGNAL HILL | Norwalk Courthouse |
| 90806 | WRIGLEY | Norwalk Courthouse |
| 90807 | BIXBY KNOLLS | Norwalk Courthouse |
| 90807 | LONG BEACH | Norwalk Courthouse |
| 90807 | SIGNAL HILL | Norwalk Courthouse |
| 90808 | LONG BEACH | Norwalk Courthouse |
| 90808 | UNINCORPORATED LA COUNTY AREA | Norwalk Courthouse |
| 90809 | LONG BEACH | Norwalk Courthouse |
| 90810 | CARSON | Norwalk Courthouse |
| 90810 | DOMINGUEZ | Norwalk Courthouse |
| 90810 | LONG BEACH | Norwalk Courthouse |
| 90810 | LOS ANGELES | Norwalk Courthouse |
| 90813 | LONG BEACH | Norwalk Courthouse |
| 90814 | LONG BEACH | Norwalk Courthouse |
| 90815 | LONG BEACH | Norwalk Courthouse |
| 90815 | LOS ALTOS | Norwalk Courthouse |
| 90822 | LONG BEACH | Norwalk Courthouse |
| 90831 | LONG BEACH WORLD TRADE CENTER | Norwalk Courthouse |
| 90831 | WORLD TRADE CENTER-LONG BEACH | Norwalk Courthouse |
| 90832 | LONG BEACH | Norwalk Courthouse |
| 90833 | LONG BEACH | Norwalk Courthouse |
| 90834 | LONG BEACH | Norwalk Courthouse |
| 90835 | LONG BEACH | Norwalk Courthouse |
| 90840 | CALIF. STATE UNIV. LONG BEACH | Norwalk Courthouse |
| 90842 | LONG BEACH | Norwalk Courthouse |
| 90844 | LONG BEACH | Norwalk Courthouse |
| 90845 | LONG BEACH | Norwalk Courthouse |
| 90846 | LONG BEACH MUNICIPAL AIRPORT | Norwalk Courthouse |
| 90847 | LONG BEACH | Norwalk Courthouse |
| 90848 | LONG BEACH | Norwalk Courthouse |
| 90853 | LONG BEACH | Norwalk Courthouse |
| 90888 | LONG BEACH | Norwalk Courthouse |
| 90899 | LONG BEACH | Norwalk Courthouse |
| 91001 | ALTADENA | Chatsworth Courthouse |
| 91001 | PASADENA | Chatsworth Courthouse |

SUPERIOR COURT OF CALIFORNIA
COUNTY OF LOS ANGELES

| ZIP CODE | CITY | LIMITED COLLECTIONS |
|----------|-------------------------------|-----------------------|
| 91002 | ALTADENA | Chatsworth Courthouse |
| 91003 | ALTADENA | Chatsworth Courthouse |
| 91006 | ARCADIA | Chatsworth Courthouse |
| 91006 | MAYFLOWER VILLAGE | Chatsworth Courthouse |
| 91007 | ARCADIA | Chatsworth Courthouse |
| 91009 | DUARTE | Chatsworth Courthouse |
| 91010 | BRADBURY | Chatsworth Courthouse |
| 91010 | DUARTE | Chatsworth Courthouse |
| 91010 | WHITE SADDLE | Chatsworth Courthouse |
| 91011 | FLINTRIDGE | Chatsworth Courthouse |
| 91011 | LA CANADA FLINTRIDGE | Chatsworth Courthouse |
| 91011 | PASADENA | Chatsworth Courthouse |
| 91012 | LA CANADA FLINTRIDGE | Chatsworth Courthouse |
| 91016 | MONROVIA | Chatsworth Courthouse |
| 91016 | UNINCORPORATED LA COUNTY AREA | Chatsworth Courthouse |
| 91017 | MONROVIA | Chatsworth Courthouse |
| 91020 | GLENDALE | Chatsworth Courthouse |
| 91020 | MONTROSE | Chatsworth Courthouse |
| 91021 | MONTROSE | Chatsworth Courthouse |
| 91023 | MOUNT WILSON | Chatsworth Courthouse |
| 91023 | SAN GABRIEL MOUNTAINS | Chatsworth Courthouse |
| 91024 | SIERRA MADRE | Chatsworth Courthouse |
| 91025 | SIERRA MADRE | Chatsworth Courthouse |
| 91030 | SOUTH PASADENA | Chatsworth Courthouse |
| 91031 | SOUTH PASADENA | Chatsworth Courthouse |
| 91040 | ANGELES NATIONAL FOREST | Chatsworth Courthouse |
| 91040 | HANSEN DAM PARK | Chatsworth Courthouse |
| 91040 | HANSEN LAKE | Chatsworth Courthouse |
| 91040 | SHADOW HILLS | Chatsworth Courthouse |
| 91040 | SUNLAND | Chatsworth Courthouse |
| 91041 | SUNLAND | Chatsworth Courthouse |
| 91042 | ANGELES NATIONAL FOREST | Chatsworth Courthouse |
| 91042 | LOS ANGELES | Chatsworth Courthouse |
| 91042 | TUJUNGA | Chatsworth Courthouse |
| 91043 | TUJUNGA | Chatsworth Courthouse |
| 91046 | VERDUGO CITY | Chatsworth Courthouse |
| 91050 | PASADENA | Chatsworth Courthouse |
| 91051 | PASADENA | Chatsworth Courthouse |
| 91066 | ARCADIA | Chatsworth Courthouse |
| 91077 | ARCADIA | Chatsworth Courthouse |

SUPERIOR COURT OF CALIFORNIA
COUNTY OF LOS ANGELES

| ZIP CODE | CITY | LIMITED COLLECTIONS |
|----------|---------------|-----------------------|
| 91101 | PASADENA | Chatsworth Courthouse |
| 91102 | PASADENA | Chatsworth Courthouse |
| 91103 | PASADENA | Chatsworth Courthouse |
| 91104 | PASADENA | Chatsworth Courthouse |
| 91105 | PASADENA | Chatsworth Courthouse |
| 91106 | PASADENA | Chatsworth Courthouse |
| 91107 | EAST PASADENA | Chatsworth Courthouse |
| 91107 | PASADENA | Chatsworth Courthouse |
| 91108 | PASADENA | Chatsworth Courthouse |
| 91108 | SAN MARINO | Chatsworth Courthouse |
| 91109 | PASADENA | Chatsworth Courthouse |
| 91110 | PASADENA | Chatsworth Courthouse |
| 91114 | PASADENA | Chatsworth Courthouse |
| 91115 | PASADENA | Chatsworth Courthouse |
| 91116 | PASADENA | Chatsworth Courthouse |
| 91117 | PASADENA | Chatsworth Courthouse |
| 91118 | SAN MARINO | Chatsworth Courthouse |
| 91121 | PASADENA | Chatsworth Courthouse |
| 91123 | PASADENA | Chatsworth Courthouse |
| 91124 | PASADENA | Chatsworth Courthouse |
| 91125 | PASADENA | Chatsworth Courthouse |
| 91126 | PASADENA | Chatsworth Courthouse |
| 91129 | PASADENA | Chatsworth Courthouse |
| 91131 | PASADENA | Chatsworth Courthouse |
| 91175 | PASADENA | Chatsworth Courthouse |
| 91182 | PASADENA | Chatsworth Courthouse |
| 91184 | PASADENA | Chatsworth Courthouse |
| 91185 | PASADENA | Chatsworth Courthouse |
| 91186 | PASADENA | Chatsworth Courthouse |
| 91187 | PASADENA | Chatsworth Courthouse |
| 91188 | PASADENA | Chatsworth Courthouse |
| 91189 | PASADENA | Chatsworth Courthouse |
| 91191 | PASADENA | Chatsworth Courthouse |
| 91201 | GLENDALE | Chatsworth Courthouse |
| 91202 | GLENDALE | Chatsworth Courthouse |
| 91203 | GLENDALE | Chatsworth Courthouse |
| 91204 | GLENDALE | Chatsworth Courthouse |
| 91205 | GLENDALE | Chatsworth Courthouse |
| 91206 | GLENDALE | Chatsworth Courthouse |
| 91207 | GLENDALE | Chatsworth Courthouse |

SUPERIOR COURT OF CALIFORNIA
COUNTY OF LOS ANGELES

| ZIP CODE | CITY | LIMITED COLLECTIONS |
|----------|---|-----------------------|
| 91208 | GLENDALE | Chatsworth Courthouse |
| 91208 | VERDUGO CITY | Chatsworth Courthouse |
| 91209 | GLENDALE | Chatsworth Courthouse |
| 91210 | GLENDALE GALLERIA | Chatsworth Courthouse |
| 91214 | GLENDALE | Chatsworth Courthouse |
| 91214 | HIGHWAY HIGHLANDS | Chatsworth Courthouse |
| 91214 | LA CRESCENTA | Chatsworth Courthouse |
| 91214 | LOS ANGELES | Chatsworth Courthouse |
| 91221 | GLENDALE | Chatsworth Courthouse |
| 91222 | GLENDALE | Chatsworth Courthouse |
| 91224 | GLENDALE | Chatsworth Courthouse |
| 91224 | LA CRESCENTA | Chatsworth Courthouse |
| 91225 | GLENDALE | Chatsworth Courthouse |
| 91226 | GLENDALE | Chatsworth Courthouse |
| 91301 | AGOURA | Chatsworth Courthouse |
| 91301 | AGOURA HILLS | Chatsworth Courthouse |
| 91301 | CALABASAS | Chatsworth Courthouse |
| 91301 | CORNELL | Chatsworth Courthouse |
| 91301 | MALIBU JUNCTION | Chatsworth Courthouse |
| 91301 | MALIBU LAKE | Chatsworth Courthouse |
| 91301 | SEMINOLE HOT SPRINGSS | Chatsworth Courthouse |
| 91302 | BRENTS JUNCTION | Chatsworth Courthouse |
| 91302 | CALABASAS (North of MULHOLLAND HIGHWAY) | Chatsworth Courthouse |
| 91302 | CALABASAS (South of MULHOLLAND HIGHWAY) | Chatsworth Courthouse |
| 91302 | CALABASAS PARK | Chatsworth Courthouse |
| 91302 | HIDDEN HILLS | Chatsworth Courthouse |
| 91302 | LOS ANGELES | Chatsworth Courthouse |
| 91303 | CANOGA PARK | Chatsworth Courthouse |
| 91303 | LOS ANGELES | Chatsworth Courthouse |
| 91304 | CANOGA PARK (North of Roscoe) | Chatsworth Courthouse |
| 91304 | CANOGA PARK (South of Roscoe) | Chatsworth Courthouse |
| 91304 | LAKESIDE PARK | Chatsworth Courthouse |
| 91304 | LOS ANGELES (North of Roscoe) | Chatsworth Courthouse |
| 91304 | LOS ANGELES (South of Roscoe) | Chatsworth Courthouse |
| 91304 | WEST HILLS (North of Roscoe) | Chatsworth Courthouse |
| 91304 | WEST HILLS (South of Roscoe) | Chatsworth Courthouse |
| 91305 | CANOGA PARK | Chatsworth Courthouse |
| 91306 | LOS ANGELES (North of Roscoe) | Chatsworth Courthouse |
| 91306 | LOS ANGELES (South of Roscoe) | Chatsworth Courthouse |
| 91306 | WINNETKA | Chatsworth Courthouse |

SUPERIOR COURT OF CALIFORNIA
COUNTY OF LOS ANGELES

| ZIP CODE | CITY | LIMITED COLLECTIONS |
|----------|---|-----------------------|
| 91307 | BELL CANYON (within Los Angeles County) | Chatsworth Courthouse |
| 91307 | CANOGA PARK | Chatsworth Courthouse |
| 91307 | LOS ANGELES | Chatsworth Courthouse |
| 91307 | WEST HILLS | Chatsworth Courthouse |
| 91308 | CANOGA PARK | Chatsworth Courthouse |
| 91309 | CANOGA PARK | Chatsworth Courthouse |
| 91310 | CASTAIC | Chatsworth Courthouse |
| 91310 | SANTA CLARITA | Chatsworth Courthouse |
| 91311 | CHATSWORTH | Chatsworth Courthouse |
| 91311 | FERN ANN FALLS | Chatsworth Courthouse |
| 91311 | LOS ANGELES | Chatsworth Courthouse |
| 91312 | CHATSWORTH | Chatsworth Courthouse |
| 91313 | CHATSWORTH | Chatsworth Courthouse |
| 91316 | ENCINO | Chatsworth Courthouse |
| 91316 | LOS ANGELES | Chatsworth Courthouse |
| 91321 | CANYON COUNTRY | Chatsworth Courthouse |
| 91321 | NEWHALL | Chatsworth Courthouse |
| 91321 | SANTA CLARITA | Chatsworth Courthouse |
| 91322 | NEWHALL | Chatsworth Courthouse |
| 91322 | SANTA CLARITA | Chatsworth Courthouse |
| 91324 | LOS ANGELES | Chatsworth Courthouse |
| 91324 | NORTHRIDGE | Chatsworth Courthouse |
| 91324 | NORTHRIDGE ESTATES | Chatsworth Courthouse |
| 91325 | LOS ANGELES (North of Roscoe) | Chatsworth Courthouse |
| 91325 | LOS ANGELES (South of Roscoe) | Chatsworth Courthouse |
| 91325 | NORTHRIDGE (North of Roscoe) | Chatsworth Courthouse |
| 91325 | NORTHRIDGE (South of Roscoe) | Chatsworth Courthouse |
| 91326 | DEERLAKE HIGHLANDS | Chatsworth Courthouse |
| 91326 | LOS ANGELES | Chatsworth Courthouse |
| 91326 | NORTHRIDGE | Chatsworth Courthouse |
| 91326 | PORTER RANCH | Chatsworth Courthouse |
| 91327 | NORTHRIDGE | Chatsworth Courthouse |
| 91328 | NORTHRIDGE | Chatsworth Courthouse |
| 91329 | NORTHRIDGE | Chatsworth Courthouse |
| 91330 | CALIF. STATE UNIV. NORTHRIDGE | Chatsworth Courthouse |
| 91331 | ARLETA | Chatsworth Courthouse |
| 91331 | LOS ANGELES | Chatsworth Courthouse |
| 91331 | PACOIMA | Chatsworth Courthouse |
| 91332 | ARLETA | Chatsworth Courthouse |
| 91333 | PACOIMA | Chatsworth Courthouse |

SUPERIOR COURT OF CALIFORNIA
COUNTY OF LOS ANGELES

| ZIP CODE | CITY | LIMITED COLLECTIONS |
|----------|-------------------------------------|-----------------------|
| 91334 | ARLETA | Chatsworth Courthouse |
| 91334 | PACOIMA | Chatsworth Courthouse |
| 91335 | LOS ANGELES | Chatsworth Courthouse |
| 91335 | RESEDA | Chatsworth Courthouse |
| 91337 | RESEDA | Chatsworth Courthouse |
| 91340 | LOS ANGELES | Chatsworth Courthouse |
| 91340 | SAN FERNANDO | Chatsworth Courthouse |
| 91341 | SAN FERNANDO | Chatsworth Courthouse |
| 91342 | ANGELES NATIONAL FOREST | Chatsworth Courthouse |
| 91342 | KAGEL CANYON | Chatsworth Courthouse |
| 91342 | LAKE VIEW TERRACE (East of Osborne) | Chatsworth Courthouse |
| 91342 | LAKE VIEW TERRACE (West of Osborne) | Chatsworth Courthouse |
| 91342 | OLIVE VIEW | Chatsworth Courthouse |
| 91342 | SAN FERNANDO | Chatsworth Courthouse |
| 91342 | SYLMAR | Chatsworth Courthouse |
| 91342 | SYLMAR SQUARE | Chatsworth Courthouse |
| 91343 | LOS ANGELES (North of Lassen) | Chatsworth Courthouse |
| 91343 | LOS ANGELES (South of Lassen) | Chatsworth Courthouse |
| 91343 | NORTH HILLS (North of Lassen) | Chatsworth Courthouse |
| 91343 | NORTH HILLS (South of Lassen) | Chatsworth Courthouse |
| 91343 | NORTHRIDGE | Chatsworth Courthouse |
| 91344 | GRANADA HILLS | Chatsworth Courthouse |
| 91344 | LOS ANGELES | Chatsworth Courthouse |
| 91345 | LOS ANGELES | Chatsworth Courthouse |
| 91345 | MISSION HILLS | Chatsworth Courthouse |
| 91346 | MISSION HILLS | Chatsworth Courthouse |
| 91350 | AGUA DULCE | Chatsworth Courthouse |
| 91350 | ALPINE | Chatsworth Courthouse |
| 91350 | FORREST PARK | Chatsworth Courthouse |
| 91350 | GREEN VALLEY | Chatsworth Courthouse |
| 91350 | LANG | Chatsworth Courthouse |
| 91350 | PINETREE | Chatsworth Courthouse |
| 91350 | SANTA CLARITA | Chatsworth Courthouse |
| 91350 | SAUGUS | Chatsworth Courthouse |
| 91350 | SLEEPY VALLEY | Chatsworth Courthouse |
| 91350 | SOLEDAD | Chatsworth Courthouse |
| 91350 | VASQUEZ ROCKS | Chatsworth Courthouse |
| 91351 | CANYON COUNTRY | Chatsworth Courthouse |
| 91351 | HONBY | Chatsworth Courthouse |
| 91351 | MINT CANYON | Chatsworth Courthouse |

SUPERIOR COURT OF CALIFORNIA
COUNTY OF LOS ANGELES

| ZIP CODE | CITY | LIMITED COLLECTIONS |
|----------|------------------|-----------------------|
| 91351 | SANTA CLARITA | Chatsworth Courthouse |
| 91351 | SULPHUR SPRINGS | Chatsworth Courthouse |
| 91352 | LOS ANGELES | Chatsworth Courthouse |
| 91352 | SUN VALLEY | Chatsworth Courthouse |
| 91353 | SUN VALLEY | Chatsworth Courthouse |
| 91354 | SANTA CLARITA | Chatsworth Courthouse |
| 91354 | VALENCIA | Chatsworth Courthouse |
| 91355 | BOUQUET CANYON | Chatsworth Courthouse |
| 91355 | DEL VALLE | Chatsworth Courthouse |
| 91355 | SANTA CLARITA | Chatsworth Courthouse |
| 91355 | VALENCIA | Chatsworth Courthouse |
| 91356 | LOS ANGELES | Chatsworth Courthouse |
| 91356 | TARZANA | Chatsworth Courthouse |
| 91357 | TARZANA | Chatsworth Courthouse |
| 91363 | WESTLAKE VILLAGE | Chatsworth Courthouse |
| 91364 | LOS ANGELES | Chatsworth Courthouse |
| 91364 | WOODLAND HILLS | Chatsworth Courthouse |
| 91365 | WOODLAND HILLS | Chatsworth Courthouse |
| 91366 | WOODLAND HILLS | Chatsworth Courthouse |
| 91367 | LOS ANGELES | Chatsworth Courthouse |
| 91367 | WARNER CENTER | Chatsworth Courthouse |
| 91367 | WOODLAND HILLS | Chatsworth Courthouse |
| 91371 | WOODLAND HILLS | Chatsworth Courthouse |
| 91372 | CALABASAS | Chatsworth Courthouse |
| 91376 | AGOURA HILLS | Chatsworth Courthouse |
| 91380 | SANTA CLARITA | Chatsworth Courthouse |
| 91381 | NEWHALL | Chatsworth Courthouse |
| 91381 | PICO | Chatsworth Courthouse |
| 91381 | SANTA CLARITA | Chatsworth Courthouse |
| 91381 | STEVENSON RANCH | Chatsworth Courthouse |
| 91382 | NEWHALL | Chatsworth Courthouse |
| 91382 | SANTA CLARITA | Chatsworth Courthouse |
| 91383 | SANTA CLARITA | Chatsworth Courthouse |
| 91384 | CASTAIC | Chatsworth Courthouse |
| 91384 | CASTAIC JUNCTION | Chatsworth Courthouse |
| 91384 | FRENCHMAN'S FLAT | Chatsworth Courthouse |
| 91384 | OAK FLAT | Chatsworth Courthouse |
| 91384 | SANTA CLARITA | Chatsworth Courthouse |
| 91384 | VAL VERDE PARK | Chatsworth Courthouse |
| 91385 | SANTA CLARITA | Chatsworth Courthouse |

SUPERIOR COURT OF CALIFORNIA
COUNTY OF LOS ANGELES

| ZIP CODE | CITY | LIMITED COLLECTIONS |
|----------|-----------------|-----------------------|
| 91385 | VALENCIA | Chatsworth Courthouse |
| 91386 | CANYON COUNTRY | Chatsworth Courthouse |
| 91386 | SANTA CLARITA | Chatsworth Courthouse |
| 91387 | CANYON COUNTRY | Chatsworth Courthouse |
| 91387 | FAIR OAKS RANCH | Chatsworth Courthouse |
| 91387 | SANTA CLARITA | Chatsworth Courthouse |
| 91388 | VAN NUYS | Chatsworth Courthouse |
| 91390 | AGUA DULCE | Chatsworth Courthouse |
| 91390 | CANYON COUNTRY | Chatsworth Courthouse |
| 91390 | SANTA CLARITA | Chatsworth Courthouse |
| 91390 | SAUGUS | Chatsworth Courthouse |
| 91392 | SYLMAR | Chatsworth Courthouse |
| 91393 | NORTH HILLS | Chatsworth Courthouse |
| 91394 | GRANADA HILLS | Chatsworth Courthouse |
| 91395 | MISSION HILLS | Chatsworth Courthouse |
| 91396 | WINNETKA | Chatsworth Courthouse |
| 91396 | WOODLAND HILLS | Chatsworth Courthouse |
| 91399 | CALABASAS | Chatsworth Courthouse |
| 91401 | LOS ANGELES | Chatsworth Courthouse |
| 91401 | VALLEY GLEN | Chatsworth Courthouse |
| 91401 | VAN NUYS | Chatsworth Courthouse |
| 91402 | LOS ANGELES | Chatsworth Courthouse |
| 91402 | PANORAMA CITY | Chatsworth Courthouse |
| 91403 | LOS ANGELES | Chatsworth Courthouse |
| 91403 | SHERMAN OAKS | Chatsworth Courthouse |
| 91404 | VAN NUYS | Chatsworth Courthouse |
| 91405 | LOS ANGELES | Chatsworth Courthouse |
| 91405 | VAN NUYS | Chatsworth Courthouse |
| 91406 | LOS ANGELES | Chatsworth Courthouse |
| 91406 | VAN NUYS | Chatsworth Courthouse |
| 91407 | VAN NUYS | Chatsworth Courthouse |
| 91408 | VAN NUYS | Chatsworth Courthouse |
| 91409 | VAN NUYS | Chatsworth Courthouse |
| 91410 | VAN NUYS | Chatsworth Courthouse |
| 91411 | LOS ANGELES | Chatsworth Courthouse |
| 91411 | VAN NUYS | Chatsworth Courthouse |
| 91412 | PANORAMA CITY | Chatsworth Courthouse |
| 91413 | SHERMAN OAKS | Chatsworth Courthouse |
| 91416 | ENCINO | Chatsworth Courthouse |
| 91423 | LOS ANGELES | Chatsworth Courthouse |

SUPERIOR COURT OF CALIFORNIA
COUNTY OF LOS ANGELES

| ZIP CODE | CITY | LIMITED COLLECTIONS |
|----------|---|-----------------------|
| | East of Fulton and Dixie Canyon Aves.) | |
| 91423 | LOS ANGELES (West of Fulton and Dixie Canyon Aves.) | Chatsworth Courthouse |
| 91423 | SHERMAN OAKS (East of Fulton and Dixie Canyon Aves.) | Chatsworth Courthouse |
| 91423 | SHERMAN OAKS (West of Fulton and Dixie Canyon Aves.) | Chatsworth Courthouse |
| 91426 | ENCINO | Chatsworth Courthouse |
| 91436 | ENCINO | Chatsworth Courthouse |
| 91436 | LOS ANGELES | Chatsworth Courthouse |
| 91436 | SEPULVEDA | Chatsworth Courthouse |
| 91470 | VAN NUYS | Chatsworth Courthouse |
| 91482 | VAN NUYS | Chatsworth Courthouse |
| 91495 | SHERMAN OAKS | Chatsworth Courthouse |
| 91495 | VAN NUYS | Chatsworth Courthouse |
| 91496 | VAN NUYS | Chatsworth Courthouse |
| 91497 | VAN NUYS | Chatsworth Courthouse |
| 91499 | VAN NUYS | Chatsworth Courthouse |
| 91501 | BURBANK | Chatsworth Courthouse |
| 91502 | BURBANK | Chatsworth Courthouse |
| 91503 | BURBANK | Chatsworth Courthouse |
| 91504 | BURBANK | Chatsworth Courthouse |
| 91504 | LOS ANGELES | Chatsworth Courthouse |
| 91505 | BURBANK | Chatsworth Courthouse |
| 91505 | LOS ANGELES | Chatsworth Courthouse |
| 91506 | BURBANK | Chatsworth Courthouse |
| 91507 | BURBANK | Chatsworth Courthouse |
| 91508 | BURBANK | Chatsworth Courthouse |
| 91510 | BURBANK | Chatsworth Courthouse |
| 91521 | BURBANK-DISNEY STUDIOS | Chatsworth Courthouse |
| 91522 | BURBANK-WARNER BROS STUDIOS | Chatsworth Courthouse |
| 91523 | BURBANK-NBC STUDIOS | Chatsworth Courthouse |
| 91526 | BURBANK | Chatsworth Courthouse |
| 91601 | LOS ANGELES | Chatsworth Courthouse |
| 91601 | NORTH HOLLYWOOD | Chatsworth Courthouse |
| 91602 | LOS ANGELES | Chatsworth Courthouse |
| 91602 | NORTH HOLLYWOOD | Chatsworth Courthouse |
| 91602 | STUDIO CITY | Chatsworth Courthouse |
| 91602 | TOLUCA LAKE | Chatsworth Courthouse |
| 91603 | NORTH HOLLYWOOD | Chatsworth Courthouse |
| 91604 | LOS ANGELES | Chatsworth Courthouse |

SUPERIOR COURT OF CALIFORNIA
COUNTY OF LOS ANGELES

| ZIP CODE | CITY | LIMITED COLLECTIONS |
|----------|------------------|-----------------------|
| 91604 | STUDIO CITY | Chatsworth Courthouse |
| 91605 | LOS ANGELES | Chatsworth Courthouse |
| 91605 | NORTH HOLLYWOOD | Chatsworth Courthouse |
| 91606 | LOS ANGELES | Chatsworth Courthouse |
| 91606 | NORTH HOLLYWOOD | Chatsworth Courthouse |
| 91607 | LOS ANGELES | Chatsworth Courthouse |
| 91607 | NORTH HOLLYWOOD | Chatsworth Courthouse |
| 91607 | STUDIO CITY | Chatsworth Courthouse |
| 91607 | VALLEY VILLAGE | Chatsworth Courthouse |
| 91608 | LOS ANGELES | Chatsworth Courthouse |
| 91608 | UNIVERSAL CITY | Chatsworth Courthouse |
| 91609 | NORTH HOLLYWOOD | Chatsworth Courthouse |
| 91610 | NORTH HOLLYWOOD | Chatsworth Courthouse |
| 91610 | TOLUCA LAKE | Chatsworth Courthouse |
| 91611 | NORTH HOLLYWOOD | Chatsworth Courthouse |
| 91612 | NORTH HOLLYWOOD | Chatsworth Courthouse |
| 91614 | STUDIO CITY | Chatsworth Courthouse |
| 91615 | NORTH HOLLYWOOD | Chatsworth Courthouse |
| 91616 | NORTH HOLLYWOOD | Chatsworth Courthouse |
| 91617 | VALLEY VILLAGE | Chatsworth Courthouse |
| 91618 | NORTH HOLLYWOOD | Chatsworth Courthouse |
| 91702 | AZUSA | Norwalk Courthouse |
| 91702 | EL ENCANTO | Norwalk Courthouse |
| 91702 | FALLING SPRINGS | Norwalk Courthouse |
| 91706 | BALDWIN PARK | Norwalk Courthouse |
| 91706 | IRWINDALE | Norwalk Courthouse |
| 91711 | CLAREMONT | Norwalk Courthouse |
| 91714 | CITY OF INDUSTRY | Norwalk Courthouse |
| 91715 | CITY OF INDUSTRY | Norwalk Courthouse |
| 91716 | CITY OF INDUSTRY | Norwalk Courthouse |
| 91722 | CITRUS | Norwalk Courthouse |
| 91722 | COVINA | Norwalk Courthouse |
| 91722 | VINCENT | Norwalk Courthouse |
| 91723 | COVINA | Norwalk Courthouse |
| 91724 | CHARTER OAK | Norwalk Courthouse |
| 91724 | COVINA | Norwalk Courthouse |
| 91731 | EL MONTE | Norwalk Courthouse |
| 91731 | NORWOOD VILLAGE | Norwalk Courthouse |
| 91732 | CITY OF INDUSTRY | Norwalk Courthouse |
| 91732 | EL MONTE | Norwalk Courthouse |

SUPERIOR COURT OF CALIFORNIA
COUNTY OF LOS ANGELES

| ZIP CODE | CITY | LIMITED COLLECTIONS |
|----------|---|-----------------------|
| 91732 | FIVE POINTS | Norwalk Courthouse |
| 91733 | EL MONTE | Norwalk Courthouse |
| 91733 | SOUTH EL MONTE | Norwalk Courthouse |
| 91733 | WHITTIER NARROWS | Norwalk Courthouse |
| 91734 | EL MONTE | Norwalk Courthouse |
| 91735 | EL MONTE | Norwalk Courthouse |
| 91740 | GLENDORA | Norwalk Courthouse |
| 91741 | GLENDORA | Norwalk Courthouse |
| 91744 | CITY OF INDUSTRY | Norwalk Courthouse |
| 91744 | COVINA | Norwalk Courthouse |
| 91744 | LA PUENTE | Norwalk Courthouse |
| 91744 | SOUTH SAN JOSE HILLS | Norwalk Courthouse |
| 91744 | VALINDA | Norwalk Courthouse |
| 91744 | WEST PUENTE VALLEY | Norwalk Courthouse |
| 91745 | CITY OF INDUSTRY | Norwalk Courthouse |
| 91745 | HACIENDA HEIGHTS (Southernmost portion only) | Norwalk Courthouse |
| 91745 | HACIENDA HEIGHTS (except Southernmost portion) | Norwalk Courthouse |
| 91745 | LA PUENTE | Norwalk Courthouse |
| 91745 | ROSE HILLS | Norwalk Courthouse |
| 91745 | WHITTIER | Norwalk Courthouse |
| 91746 | AVOCADO HEIGHTS | Norwalk Courthouse |
| 91746 | BASSETT | Norwalk Courthouse |
| 91746 | CITY OF INDUSTRY | Norwalk Courthouse |
| 91746 | LA PUENTE | Norwalk Courthouse |
| 91747 | LA PUENTE | Norwalk Courthouse |
| 91748 | BREA HEIGHTS | Norwalk Courthouse |
| 91748 | CITY OF INDUSTRY | Norwalk Courthouse |
| 91748 | PUENTE HILLS | Norwalk Courthouse |
| 91748 | ROWLAND HEIGHTS | Norwalk Courthouse |
| 91749 | LA PUENTE | Norwalk Courthouse |
| 91750 | LA VERNE | Norwalk Courthouse |
| 91754 | MONTEREY PARK | Chatsworth Courthouse |
| 91755 | MONTEREY PARK | Chatsworth Courthouse |
| 91756 | MONTEREY PARK | Chatsworth Courthouse |
| 91759 | MOUNT BALDY (LA CO. ONLY) | Norwalk Courthouse |
| 91765 | DIAMOND BAR | Norwalk Courthouse |
| 91766 | PHILLIPS RANCH | Norwalk Courthouse |
| 91766 | POMONA | Norwalk Courthouse |

SUPERIOR COURT OF CALIFORNIA
COUNTY OF LOS ANGELES

| ZIP CODE | CITY | LIMITED COLLECTIONS |
|----------|---|-----------------------|
| 91766 | WESTMONT | Norwalk Courthouse |
| 91767 | POMONA | Norwalk Courthouse |
| 91768 | CAL POLY POMONA | Norwalk Courthouse |
| 91768 | POMONA | Norwalk Courthouse |
| 91769 | POMONA | Norwalk Courthouse |
| 91770 | EL MONTE | Norwalk Courthouse |
| 91770 | ROSEMEAD | Norwalk Courthouse |
| 91770 | SOUTH SAN GABRIEL | Chatsworth Courthouse |
| 91771 | ROSEMEAD | Norwalk Courthouse |
| 91772 | ROSEMEAD | Norwalk Courthouse |
| 91773 | SAN DIMAS | Norwalk Courthouse |
| 91775 | EAST SAN GABRIEL | Chatsworth Courthouse |
| 91775 | SAN GABRIEL | Chatsworth Courthouse |
| 91775 | TEMPLE CITY | Chatsworth Courthouse |
| 91776 | SAN GABRIEL | Chatsworth Courthouse |
| 91778 | SAN GABRIEL | Chatsworth Courthouse |
| 91780 | NORTH EL MONTE | Chatsworth Courthouse |
| 91780 | TEMPLE CITY | Chatsworth Courthouse |
| 91788 | WALNUT | Norwalk Courthouse |
| 91789 | CITY OF INDUSTRY | Norwalk Courthouse |
| 91789 | WALNUT | Norwalk Courthouse |
| 91790 | WEST COVINA | Norwalk Courthouse |
| 91791 | WEST COVINA | Norwalk Courthouse |
| 91792 | WEST COVINA | Norwalk Courthouse |
| 91792 | WOODSIDE VILLAGE | Norwalk Courthouse |
| 91793 | WEST COVINA | Norwalk Courthouse |
| 91795 | WALNUT | Norwalk Courthouse |
| 91797 | BALDWIN PARK | Norwalk Courthouse |
| 91799 | POMONA | Norwalk Courthouse |
| 91801 | ALHAMBRA | Chatsworth Courthouse |
| 91802 | ALHAMBRA | Chatsworth Courthouse |
| 91803 | ALHAMBRA | Chatsworth Courthouse |
| 91804 | ALHAMBRA | Chatsworth Courthouse |
| 91841 | ALHAMBRA | Chatsworth Courthouse |
| 91896 | ALHAMBRA | Chatsworth Courthouse |
| 91899 | ALHAMBRA | Chatsworth Courthouse |
| 92397 | BIG PINES | Chatsworth Courthouse |
| 92823 | FIRESTONE SCOUT RESERVATION (LA CO. ONLY) | Norwalk Courthouse |
| 93243 | GORMAN | Chatsworth Courthouse |
| 93243 | HUNGRY VALLEY | Chatsworth Courthouse |

SUPERIOR COURT OF CALIFORNIA
COUNTY OF LOS ANGELES

| ZIP CODE | CITY | LIMITED COLLECTIONS |
|----------|--|-----------------------|
| 93243 | PYRAMID LAKE | Chatsworth Courthouse |
| 93510 | ACTON (North of 9th St. / TRAIL's END Rd.) | Chatsworth Courthouse |
| 93510 | ACTON (South of 9th St. / TRAIL's END Rd.) | Chatsworth Courthouse |
| 93510 | BIG MOUNTAIN RIDGE | Chatsworth Courthouse |
| 93510 | RAVENNA | Chatsworth Courthouse |
| 93523 | EDWARDS AFB (Southernmost portion only) | Chatsworth Courthouse |
| 93532 | ELIZABETH LAKE | Chatsworth Courthouse |
| 93532 | LAKE HUGHES | Chatsworth Courthouse |
| 93532 | SANDBERG | Chatsworth Courthouse |
| 93534 | ANTELOPE ACRES | Chatsworth Courthouse |
| 93534 | ANTELOPE VALLEY | Chatsworth Courthouse |
| 93534 | DEL SUR | Chatsworth Courthouse |
| 93534 | DESERT VIEW HIGHLANDS | Chatsworth Courthouse |
| 93534 | LANCASTER | Chatsworth Courthouse |
| 93534 | OBAN | Chatsworth Courthouse |
| 93535 | HI VISTA | Chatsworth Courthouse |
| 93535 | LAKE LOS ANGELES | Chatsworth Courthouse |
| 93535 | LANCASTER | Chatsworth Courthouse |
| 93535 | REDMAN | Chatsworth Courthouse |
| 93535 | ROOSEVELT | Chatsworth Courthouse |
| 93535 | WILSONA GARDENS | Chatsworth Courthouse |
| 93536 | FAIRMONT | Chatsworth Courthouse |
| 93536 | LANCASTER | Chatsworth Courthouse |
| 93536 | NEENACH | Chatsworth Courthouse |
| 93536 | QUARTZ HILL | Chatsworth Courthouse |
| 93539 | LANCASTER | Chatsworth Courthouse |
| 93543 | JUNIPER HILLS | Chatsworth Courthouse |
| 93543 | LITTLEROCK | Chatsworth Courthouse |
| 93544 | LLANO | Chatsworth Courthouse |
| 93550 | DENIS | Chatsworth Courthouse |
| 93550 | JOSHUA HILLS | Chatsworth Courthouse |
| 93550 | LAKE LOS ANGELES | Chatsworth Courthouse |
| 93550 | LAKEVIEW | Chatsworth Courthouse |
| 93550 | PALMDALE | Chatsworth Courthouse |
| 93550 | PALMDALE EAST | Chatsworth Courthouse |
| 93550 | PEARLAND | Chatsworth Courthouse |
| 93551 | CITY RANCH | Chatsworth Courthouse |
| 93551 | LEONA VALLEY | Chatsworth Courthouse |
| 93551 | PALMDALE | Chatsworth Courthouse |
| 93551 | RANCHO VISTA | Chatsworth Courthouse |

SUPERIOR COURT OF CALIFORNIA
COUNTY OF LOS ANGELES

| ZIP CODE | CITY | LIMITED COLLECTIONS |
|-----------------|------------------|----------------------------|
| 93551 | RITTER RANCH | Chatsworth Courthouse |
| 93552 | FOUR POINTS | Chatsworth Courthouse |
| 93552 | SUN VILLAGE | Chatsworth Courthouse |
| 93553 | LONGVIEW | Chatsworth Courthouse |
| 93553 | PEARBLOSSOM | Chatsworth Courthouse |
| 93563 | BIG PINES | Chatsworth Courthouse |
| 93563 | PARADISE | Chatsworth Courthouse |
| 93563 | VALYERMO | Chatsworth Courthouse |
| 93584 | LANCASTER | Chatsworth Courthouse |
| 93586 | LANCASTER | Chatsworth Courthouse |
| 93590 | PALMDALE | Chatsworth Courthouse |
| 93591 | LAKE LOS ANGELES | Chatsworth Courthouse |
| 93591 | PALMDALE | Chatsworth Courthouse |
| 93599 | PALMDALE | Chatsworth Courthouse |

APPENDIX 2.D

ZIP CODE TABLE FOR LIMITED UNLAWFUL DETAINER

SUPERIOR COURT OF CALIFORNIA
COUNTY OF LOS ANGELES

| ZIP CODE | CITY | LIMITED UNLAWFUL DETAINER |
|----------|-----------------------------------|---------------------------|
| 90001 | FLORENCE | Stanley Mosk Courthouse |
| 90001 | HUNTINGTON PARK | Norwalk Courthouse |
| 90001 | LOS ANGELES | Stanley Mosk Courthouse |
| 90002 | FLORENCE | Compton Courthouse |
| 90002 | LOS ANGELES | Compton Courthouse |
| 90002 | LYNWOOD | Norwalk Courthouse |
| 90002 | WATTS | Compton Courthouse |
| 90003 | LOS ANGELES (North of Manchester) | Stanley Mosk Courthouse |
| 90003 | LOS ANGELES (South of Manchester) | Compton Courthouse |
| 90004 | LOS ANGELES | Stanley Mosk Courthouse |
| 90005 | LOS ANGELES | Stanley Mosk Courthouse |
| 90006 | KOREATOWN | Stanley Mosk Courthouse |
| 90006 | LOS ANGELES | Stanley Mosk Courthouse |
| 90007 | LOS ANGELES | Stanley Mosk Courthouse |
| 90008 | BALDWIN HILLS | Stanley Mosk Courthouse |
| 90008 | CRENSHAW | Stanley Mosk Courthouse |
| 90008 | LEIMERT PARK | Stanley Mosk Courthouse |
| 90008 | LOS ANGELES | Santa Monica Courthouse |
| 90009 | LOS ANGELES | Santa Monica Courthouse |
| 90010 | LOS ANGELES | Stanley Mosk Courthouse |
| 90010 | WILSHIRE CENTER | Stanley Mosk Courthouse |
| 90011 | LOS ANGELES | Stanley Mosk Courthouse |
| 90012 | CHINATOWN | Stanley Mosk Courthouse |
| 90012 | ELYSIAN PARK | Stanley Mosk Courthouse |
| 90012 | LOS ANGELES | Stanley Mosk Courthouse |
| 90013 | LOS ANGELES | Stanley Mosk Courthouse |
| 90014 | LOS ANGELES | Stanley Mosk Courthouse |
| 90015 | LOS ANGELES | Stanley Mosk Courthouse |
| 90016 | LOS ANGELES | Stanley Mosk Courthouse |
| 90016 | MID-CITY | Stanley Mosk Courthouse |
| 90017 | LOS ANGELES | Stanley Mosk Courthouse |
| 90018 | JEFFERSON PARK | Stanley Mosk Courthouse |
| 90018 | LOS ANGELES | Stanley Mosk Courthouse |
| 90019 | COUNTY CLUB PARK | Stanley Mosk Courthouse |
| 90019 | LOS ANGELES | Stanley Mosk Courthouse |
| 90020 | HANCOCK PARK | Stanley Mosk Courthouse |
| 90020 | LOS ANGELES | Stanley Mosk Courthouse |

SUPERIOR COURT OF CALIFORNIA
COUNTY OF LOS ANGELES

| ZIP CODE | CITY | LIMITED UNLAWFUL DETAINER |
|----------|----------------------------------|---------------------------|
| 90021 | LOS ANGELES | Stanley Mosk Courthouse |
| 90022 | CITY OF COMMERCE | Stanley Mosk Courthouse |
| 90022 | EAST LOS ANGELES | Stanley Mosk Courthouse |
| 90023 | CITY OF COMMERCE | Stanley Mosk Courthouse |
| 90023 | EAST LOS ANGELES | Stanley Mosk Courthouse |
| 90023 | LOS ANGELES | Stanley Mosk Courthouse |
| 90023 | VERNON | Norwalk Courthouse |
| 90024 | LOS ANGELES | Santa Monica Courthouse |
| 90024 | WESTWOOD | Santa Monica Courthouse |
| 90025 | LOS ANGELES | Santa Monica Courthouse |
| 90025 | SAWTELLE | Santa Monica Courthouse |
| 90025 | WEST LOS ANGELES | Santa Monica Courthouse |
| 90026 | ECHO PARK | Stanley Mosk Courthouse |
| 90026 | LOS ANGELES | Stanley Mosk Courthouse |
| 90026 | SILVER LAKE | Stanley Mosk Courthouse |
| 90027 | GRIFFITH PARK | Stanley Mosk Courthouse |
| 90027 | LOS ANGELES | Stanley Mosk Courthouse |
| 90027 | LOS FELIZ | Stanley Mosk Courthouse |
| 90028 | HOLLYWOOD | Stanley Mosk Courthouse |
| 90028 | LOS ANGELES | Stanley Mosk Courthouse |
| 90029 | LOS ANGELES | Stanley Mosk Courthouse |
| 90030 | LOS ANGELES | Stanley Mosk Courthouse |
| 90031 | LINCOLN HEIGHTS | Stanley Mosk Courthouse |
| 90031 | LOS ANGELES | Stanley Mosk Courthouse |
| 90031 | MONTECITO HEIGHTS | Stanley Mosk Courthouse |
| 90032 | EL SERENO | Pasadena Courthouse |
| 90032 | LOS ANGELES | Stanley Mosk Courthouse |
| 90032 | MONTEREY HILLS | Pasadena Courthouse |
| 90033 | BOYLE HEIGHTS | Stanley Mosk Courthouse |
| 90033 | LOS ANGELES | Stanley Mosk Courthouse |
| 90034 | LOS ANGELES (East of La Cienega) | Stanley Mosk Courthouse |
| 90034 | LOS ANGELES (West of La Cienega) | Santa Monica Courthouse |
| 90034 | PALMS | Santa Monica Courthouse |
| 90035 | LOS ANGELES (East of La Cienega) | Santa Monica Courthouse |
| 90035 | LOS ANGELES (West of La Cienega) | Stanley Mosk Courthouse |
| 90036 | LOS ANGELES | Stanley Mosk Courthouse |
| 90036 | MIRACLE MILE | Stanley Mosk Courthouse |
| 90036 | PARK LA BREA | Stanley Mosk Courthouse |

SUPERIOR COURT OF CALIFORNIA
COUNTY OF LOS ANGELES

| ZIP CODE | CITY | LIMITED UNLAWFUL DETAINER |
|----------|---|---------------------------|
| 90037 | LOS ANGELES | Stanley Mosk Courthouse |
| 90038 | LOS ANGELES | Stanley Mosk Courthouse |
| 90038 | WEST HOLLYWOOD | Santa Monica Courthouse |
| 90039 | ATWATER VILLAGE | Stanley Mosk Courthouse |
| 90039 | LOS ANGELES | Stanley Mosk Courthouse |
| 90040 | CITY OF COMMERCE | Stanley Mosk Courthouse |
| 90040 | BELL | Stanley Mosk Courthouse |
| 90040 | BELL GARDENS | Stanley Mosk Courthouse |
| 90040 | VERNON | Stanley Mosk Courthouse |
| 90041 | EAGLE ROCK | Stanley Mosk Courthouse |
| 90041 | LOS ANGELES | Stanley Mosk Courthouse |
| 90042 | GARVANZA | Stanley Mosk Courthouse |
| 90042 | HIGHLAND PARK | Stanley Mosk Courthouse |
| 90042 | LOS ANGELES | Stanley Mosk Courthouse |
| 90043 | HYDE PARK | Inglewood Courthouse |
| 90043 | LOS ANGELES | Stanley Mosk Courthouse |
| 90043 | VIEW PARK | Stanley Mosk Courthouse |
| 90043 | WINDSOR HILLS | Santa Monica Courthouse |
| 90044 | ATHENS (and adjacent unincorporated area) | Compton Courthouse |
| 90044 | LOS ANGELES (North of Manchester) | Stanley Mosk Courthouse |
| 90044 | LOS ANGELES (South of Manchester) | Stanley Mosk Courthouse |
| 90045 | DEL AIRE | Inglewood Courthouse |
| 90045 | LADERA HEIGHTS | Inglewood Courthouse |
| 90045 | LOS ANGELES | Inglewood Courthouse |
| 90045 | LOS ANGELES INTERNATIONAL AIRPORT | Inglewood Courthouse |
| 90045 | WESTCHESTER | Santa Monica Courthouse |
| 90046 | LOS ANGELES | Stanley Mosk Courthouse |
| 90046 | MOUNT OLYMPUS | Santa Monica Courthouse |
| 90046 | WEST HOLLYWOOD | Santa Monica Courthouse |
| 90047 | ATHENS (and adjacent unincorporated area) | Inglewood Courthouse |
| 90047 | LOS ANGELES | Stanley Mosk Courthouse |
| 90047 | UNINCORPORATED LA COUNTY AREA | Stanley Mosk Courthouse |
| 90047 | WEST ATHENS | Inglewood Courthouse |
| 90048 | LOS ANGELES | Stanley Mosk Courthouse |
| 90048 | WEST HOLLYWOOD | Santa Monica Courthouse |
| 90049 | BRENTWOOD | Santa Monica Courthouse |
| 90049 | LOS ANGELES | Santa Monica Courthouse |
| 90050 | LOS ANGELES | Stanley Mosk Courthouse |

SUPERIOR COURT OF CALIFORNIA
COUNTY OF LOS ANGELES

| ZIP CODE | CITY | LIMITED UNLAWFUL DETAINER |
|----------|-------------------------------------|---------------------------|
| 90051 | LOS ANGELES | Stanley Mosk Courthouse |
| 90052 | FLORENCE | Stanley Mosk Courthouse |
| 90053 | LOS ANGELES | Stanley Mosk Courthouse |
| 90054 | LOS ANGELES | Stanley Mosk Courthouse |
| 90055 | LOS ANGELES | Stanley Mosk Courthouse |
| 90056 | BALDWIN HILLS | Inglewood Courthouse |
| 90056 | LADERA HEIGHTS | Inglewood Courthouse |
| 90056 | LOS ANGELES (East of La Tijera) | Stanley Mosk Courthouse |
| 90056 | LOS ANGELES (West of La Tijera) | Inglewood Courthouse |
| 90056 | WINDSOR HILLS | Santa Monica Courthouse |
| 90057 | LOS ANGELES | Stanley Mosk Courthouse |
| 90057 | WESTLAKE | Stanley Mosk Courthouse |
| 90058 | LOS ANGELES | Stanley Mosk Courthouse |
| 90058 | VERNON | Norwalk Courthouse |
| 90059 | LOS ANGELES | Compton Courthouse |
| 90059 | WILLOWBROOK | Compton Courthouse |
| 90060 | LOS ANGELES | Stanley Mosk Courthouse |
| 90061 | LOS ANGELES | Compton Courthouse |
| 90061 | UNINCORPORATED AREA WEST OF COMPTON | Compton Courthouse |
| 90062 | LOS ANGELES | Stanley Mosk Courthouse |
| 90063 | BOYLE HEIGHTS | Stanley Mosk Courthouse |
| 90063 | CITY TERRACE | Stanley Mosk Courthouse |
| 90063 | EAST LOS ANGELES | Stanley Mosk Courthouse |
| 90063 | LOS ANGELES | Stanley Mosk Courthouse |
| 90063 | MONTEREY PARK | Pasadena Courthouse |
| 90064 | CHEVIOT HILLS | Santa Monica Courthouse |
| 90064 | LOS ANGELES | Santa Monica Courthouse |
| 90064 | RANCHO PARK | Santa Monica Courthouse |
| 90065 | CYPRESS PARK | Stanley Mosk Courthouse |
| 90065 | GLASSELL PARK | Stanley Mosk Courthouse |
| 90065 | LOS ANGELES | Stanley Mosk Courthouse |
| 90065 | MOUNT WASHINGTON | Stanley Mosk Courthouse |
| 90066 | CULVER CITY | Santa Monica Courthouse |
| 90066 | LOS ANGELES | Santa Monica Courthouse |
| 90066 | MAR VISTA | Santa Monica Courthouse |
| 90066 | PLAYA VISTA | Santa Monica Courthouse |
| 90066 | UNINCORPORATED LA COUNTY AREA | Santa Monica Courthouse |

SUPERIOR COURT OF CALIFORNIA
COUNTY OF LOS ANGELES

| ZIP CODE | CITY | LIMITED UNLAWFUL DETAINER |
|----------|-----------------------------------|---------------------------|
| 90067 | CENTURY CITY | Santa Monica Courthouse |
| 90067 | LOS ANGELES | Santa Monica Courthouse |
| 90068 | HOLLYWOOD HILLS | Pasadena Courthouse |
| 90068 | LOS ANGELES | Stanley Mosk Courthouse |
| 90069 | LOS ANGELES | Stanley Mosk Courthouse |
| 90069 | WEST HOLLYWOOD | Santa Monica Courthouse |
| 90070 | LOS ANGELES | Stanley Mosk Courthouse |
| 90071 | LOS ANGELES | Stanley Mosk Courthouse |
| 90072 | LOS ANGELES | Stanley Mosk Courthouse |
| 90073 | VETERAN'S ADMINISTRATION FACILITY | Santa Monica Courthouse |
| 90074 | LOS ANGELES | Stanley Mosk Courthouse |
| 90075 | LOS ANGELES | Stanley Mosk Courthouse |
| 90076 | LOS ANGELES | Stanley Mosk Courthouse |
| 90077 | BEL AIR ESTATES | Santa Monica Courthouse |
| 90077 | BEVERLY GLEN | Van Nuys Courthouse East |
| 90077 | LOS ANGELES | Santa Monica Courthouse |
| 90078 | LOS ANGELES | Stanley Mosk Courthouse |
| 90079 | LOS ANGELES | Stanley Mosk Courthouse |
| 90080 | LOS ANGELES | Santa Monica Courthouse |
| 90081 | LOS ANGELES | Santa Monica Courthouse |
| 90082 | LOS ANGELES | Stanley Mosk Courthouse |
| 90083 | LOS ANGELES | Santa Monica Courthouse |
| 90084 | LOS ANGELES | Stanley Mosk Courthouse |
| 90086 | LOS ANGELES | Stanley Mosk Courthouse |
| 90087 | LOS ANGELES | Stanley Mosk Courthouse |
| 90088 | LOS ANGELES | Stanley Mosk Courthouse |
| 90089 | UNIVERSITY OF SOUTHERN CALIF | Stanley Mosk Courthouse |
| 90090 | DODGERTOWN | Stanley Mosk Courthouse |
| 90091 | CITY OF COMMERCE | Stanley Mosk Courthouse |
| 90093 | LOS ANGELES | Stanley Mosk Courthouse |
| 90094 | LOS ANGELES | Inglewood Courthouse |
| 90094 | PLAYA VISTA | Santa Monica Courthouse |
| 90095 | UCLA | Santa Monica Courthouse |
| 90096 | BELL | Norwalk Courthouse |
| 90097 | FLORENCE | Stanley Mosk Courthouse |
| 90099 | LOS ANGELES | Stanley Mosk Courthouse |
| 90101 | FLORENCE | Stanley Mosk Courthouse |
| 90102 | LOS ANGELES | Stanley Mosk Courthouse |

SUPERIOR COURT OF CALIFORNIA
COUNTY OF LOS ANGELES

| ZIP CODE | CITY | LIMITED UNLAWFUL DETAINER |
|----------|-------------------------------------|---------------------------|
| 90103 | BELL GARDENS | Norwalk Courthouse |
| 90174 | FLORENCE | Stanley Mosk Courthouse |
| 90185 | FLORENCE | Stanley Mosk Courthouse |
| 90189 | LOS ANGELES | Stanley Mosk Courthouse |
| 90201 | BELL | Norwalk Courthouse |
| 90201 | BELL GARDENS | Norwalk Courthouse |
| 90201 | CUDAHY | Norwalk Courthouse |
| 90202 | BELL | Norwalk Courthouse |
| 90202 | BELL GARDENS | Norwalk Courthouse |
| 90209 | BEVERLY HILLS | Santa Monica Courthouse |
| 90210 | BEVERLY HILLS | Santa Monica Courthouse |
| 90210 | LOS ANGELES | Stanley Mosk Courthouse |
| 90210 | TROUSDALE ESTATES | Van Nuys Courthouse East |
| 90211 | BEVERLY HILLS | Santa Monica Courthouse |
| 90212 | BEVERLY HILLS | Santa Monica Courthouse |
| 90213 | BEVERLY HILLS | Santa Monica Courthouse |
| 90220 | COMPTON | Compton Courthouse |
| 90220 | RANCHO DOMINGUEZ | Compton Courthouse |
| 90221 | COMPTON | Compton Courthouse |
| 90221 | EAST RANCHO DOMINGUEZ | Compton Courthouse |
| 90221 | RANCHO DOMINGUEZ | Compton Courthouse |
| 90221 | UNINCORPORATED AREA EAST OF COMPTON | Compton Courthouse |
| 90222 | WILLOWBROOK | Compton Courthouse |
| 90223 | COMPTON | Compton Courthouse |
| 90224 | COMPTON | Compton Courthouse |
| 90230 | BALDWIN HILLS | Santa Monica Courthouse |
| 90230 | CULVER CITY | Santa Monica Courthouse |
| 90230 | FOX HILLS | Santa Monica Courthouse |
| 90230 | LOS ANGELES | Santa Monica Courthouse |
| 90231 | CULVER CITY | Santa Monica Courthouse |
| 90232 | CULVER CITY | Santa Monica Courthouse |
| 90232 | LOS ANGELES | Santa Monica Courthouse |
| 90233 | CULVER CITY | Santa Monica Courthouse |
| 90239 | DOWNEY | Norwalk Courthouse |
| 90240 | DOWNEY | Norwalk Courthouse |
| 90241 | DOWNEY | Norwalk Courthouse |
| 90242 | DOWNEY | Norwalk Courthouse |

Appendix 2.D

SUPERIOR COURT OF CALIFORNIA
COUNTY OF LOS ANGELES

| ZIP CODE | CITY | LIMITED UNLAWFUL DETAINER |
|----------|--------------------------------------|--|
| 90245 | EL SEGUNDO | Inglewood Courthouse |
| 90245 | LOS ANGELES | Inglewood Courthouse |
| 90247 | LOS ANGELES | Inglewood Courthouse |
| 90247 | GARDENA | Compton Courthouse |
| 90247 | MONETA | Compton Courthouse |
| 90248 | CARSON | Governor George Deukmejian Courthouse – Long Beach |
| 90248 | GARDENA | Compton Courthouse |
| 90248 | LOS ANGELES | Inglewood Courthouse |
| 90248 | ROSEWOOD | Inglewood Courthouse |
| 90249 | ALONDRA PARK | Inglewood Courthouse |
| 90249 | EL CAMINO VILLAGE | Inglewood Courthouse |
| 90249 | GARDENA | Inglewood Courthouse |
| 90250 | DEL AIRE | Inglewood Courthouse |
| 90250 | HAWTHORNE | Inglewood Courthouse |
| 90251 | HAWTHORNE | Inglewood Courthouse |
| 90254 | HERMOSA BEACH | Inglewood Courthouse |
| 90255 | HUNTINGTON PARK | Norwalk Courthouse |
| 90255 | WALNUT PARK | Norwalk Courthouse |
| 90260 | EL CAMINO VILLAGE | Inglewood Courthouse |
| 90260 | LAWNDALE | Inglewood Courthouse |
| 90261 | LAWNDALE | Inglewood Courthouse |
| 90262 | LYNWOOD | Compton Courthouse |
| 90263 | PEPPERDINE UNIVERSITY | Santa Monica Courthouse |
| 90264 | MALIBU | Santa Monica Courthouse |
| 90265 | BIG ROCK | Santa Monica Courthouse |
| 90265 | EL NIDO (Malibu) | Santa Monica Courthouse |
| 90265 | MALIBU | Santa Monica Courthouse |
| 90265 | MALIBU BEACH | Santa Monica Courthouse |
| 90265 | MALIBU BOWL | Santa Monica Courthouse |
| 90265 | MALIBU HILLS | Santa Monica Courthouse |
| 90265 | MALIBU PARK | Santa Monica Courthouse |
| 90265 | MALIBU RIVIERA | Santa Monica Courthouse |
| 90265 | MALIBU VISTA | Santa Monica Courthouse |
| 90265 | POINT DUME | Van Nuys Courthouse East |
| 90265 | SANTA MONICA MOUNTAINS NATL REC AREA | Van Nuys Courthouse East |
| 90265 | ZUMA BEACH | Van Nuys Courthouse East |
| 90266 | EL PORTO | Inglewood Courthouse |
| 90266 | MANHATTAN BEACH | Inglewood Courthouse |

Appendix 2.D

SUPERIOR COURT OF CALIFORNIA
COUNTY OF LOS ANGELES

| ZIP CODE | CITY | LIMITED UNLAWFUL DETAINER |
|----------|-----------------------------------|---------------------------|
| 90267 | MANHATTAN BEACH | Inglewood Courthouse |
| 90270 | MAYWOOD | Norwalk Courthouse |
| 90272 | CASTELLAMMARE | Santa Monica Courthouse |
| 90272 | LOS ANGELES | Santa Monica Courthouse |
| 90272 | PACIFIC PALISADES | Santa Monica Courthouse |
| 90272 | PALISADES HIGHLANDS | Santa Monica Courthouse |
| 90272 | TOPANGA STATE PARK | Van Nuys Courthouse East |
| 90274 | MIRALESTE | Inglewood Courthouse |
| 90274 | PALOS VERDES ESTATES | Inglewood Courthouse |
| 90274 | PORTUGUESE BEND | Inglewood Courthouse |
| 90274 | ROLLING HILLS | Inglewood Courthouse |
| 90274 | ROLLING HILLS ESTATES | Inglewood Courthouse |
| 90275 | RANCHO PALOS VERDES | Inglewood Courthouse |
| 90277 | HOLLYWOOD RIVIERA | Inglewood Courthouse |
| 90277 | REDONDO BEACH | Inglewood Courthouse |
| 90277 | TORRANCE | Inglewood Courthouse |
| 90278 | EL NIDO (Torrance) | Inglewood Courthouse |
| 90278 | REDONDO BEACH | Inglewood Courthouse |
| 90280 | HOLLYDALE | Norwalk Courthouse |
| 90280 | SOUTH GATE | Norwalk Courthouse |
| 90290 | FERNWOOD | Santa Monica Courthouse |
| 90290 | GLENVIEW | Santa Monica Courthouse |
| 90290 | LOS ANGELES | Santa Monica Courthouse |
| 90290 | OLD CANYON | Santa Monica Courthouse |
| 90290 | SYLVIA PARK | Santa Monica Courthouse |
| 90290 | TOPANGA | Santa Monica Courthouse |
| 90290 | TOPANGA PARK | Santa Monica Courthouse |
| 90290 | TOPANGA STATE PARK | Santa Monica Courthouse |
| 90291 | CULVER CITY | Santa Monica Courthouse |
| 90291 | LOS ANGELES | Santa Monica Courthouse |
| 90291 | VENICE | Santa Monica Courthouse |
| 90292 | LOS ANGELES | Santa Monica Courthouse |
| 90292 | MARINA DEL REY | Santa Monica Courthouse |
| 90293 | LOS ANGELES | Santa Monica Courthouse |
| 90293 | LOS ANGELES INTERNATIONAL AIRPORT | Santa Monica Courthouse |
| 90293 | PLAYA DEL REY | Santa Monica Courthouse |
| 90293 | VENICE | Santa Monica Courthouse |
| 90294 | VENICE | Santa Monica Courthouse |
| 90295 | LOS ANGELES | Santa Monica Courthouse |

SUPERIOR COURT OF CALIFORNIA
COUNTY OF LOS ANGELES

| ZIP CODE | CITY | LIMITED UNLAWFUL DETAINER |
|----------|------------------|--|
| 90295 | MARINA DEL REY | Santa Monica Courthouse |
| 90296 | PLAYA DEL REY | Santa Monica Courthouse |
| 90301 | INGLEWOOD | Inglewood Courthouse |
| 90302 | INGLEWOOD | Inglewood Courthouse |
| 90303 | INGLEWOOD | Inglewood Courthouse |
| 90304 | INGLEWOOD | Inglewood Courthouse |
| 90304 | LENNOX | Inglewood Courthouse |
| 90305 | INGLEWOOD | Inglewood Courthouse |
| 90305 | MORNINGSIDE PARK | Inglewood Courthouse |
| 90306 | INGLEWOOD | Inglewood Courthouse |
| 90307 | INGLEWOOD | Inglewood Courthouse |
| 90308 | INGLEWOOD | Inglewood Courthouse |
| 90309 | INGLEWOOD | Inglewood Courthouse |
| 90310 | INGLEWOOD | Inglewood Courthouse |
| 90311 | INGLEWOOD | Inglewood Courthouse |
| 90312 | INGLEWOOD | Inglewood Courthouse |
| 90313 | INGLEWOOD | Inglewood Courthouse |
| 90397 | INGLEWOOD | Inglewood Courthouse |
| 90398 | INGLEWOOD | Inglewood Courthouse |
| 90401 | SANTA MONICA | Santa Monica Courthouse |
| 90402 | LOS ANGELES | Santa Monica Courthouse |
| 90402 | SANTA MONICA | Santa Monica Courthouse |
| 90403 | SANTA MONICA | Santa Monica Courthouse |
| 90404 | SANTA MONICA | Santa Monica Courthouse |
| 90405 | OCEAN PARK | Santa Monica Courthouse |
| 90405 | SANTA MONICA | Santa Monica Courthouse |
| 90406 | SANTA MONICA | Santa Monica Courthouse |
| 90407 | SANTA MONICA | Santa Monica Courthouse |
| 90408 | SANTA MONICA | Santa Monica Courthouse |
| 90409 | SANTA MONICA | Santa Monica Courthouse |
| 90410 | SANTA MONICA | Santa Monica Courthouse |
| 90411 | SANTA MONICA | Santa Monica Courthouse |
| 90501 | HARBOR GATEWAY | Governor George Deukmejian Courthouse – Long Beach |
| 90501 | LOS ANGELES | Inglewood Courthouse |
| 90501 | TORRANCE | Inglewood Courthouse |
| 90502 | LOS ANGELES | Governor George Deukmejian Courthouse – Long Beach |

Appendix 2.D

SUPERIOR COURT OF CALIFORNIA
COUNTY OF LOS ANGELES

| ZIP CODE | CITY | LIMITED UNLAWFUL DETAINER |
|----------|------------------------------------|---------------------------|
| 90502 | UNINCORPORATED AREA WEST OF CARSON | Compton Courthouse |
| 90502 | UNINCORPORATED LA COUNTY AREA | Compton Courthouse |
| 90503 | TORRANCE | Inglewood Courthouse |
| 90504 | TORRANCE | Inglewood Courthouse |
| 90505 | TORRANCE | Inglewood Courthouse |
| 90505 | WALTERIA | Inglewood Courthouse |
| 90506 | EL CAMINO COLLEGE | Inglewood Courthouse |
| 90507 | TORRANCE | Inglewood Courthouse |
| 90508 | TORRANCE | Inglewood Courthouse |
| 90509 | TORRANCE | Inglewood Courthouse |
| 90510 | TORRANCE | Inglewood Courthouse |
| 90601 | CITY OF INDUSTRY | West Covina Courthouse |
| 90601 | HACIENDA HEIGHTS | West Covina Courthouse |
| 90601 | PICO RIVERA | Norwalk Courthouse |
| 90601 | ROSE HILLS | Norwalk Courthouse |
| 90601 | WHITTIER | Norwalk Courthouse |
| 90602 | HACIENDA HEIGHTS | Norwalk Courthouse |
| 90602 | WHITTIER | Norwalk Courthouse |
| 90603 | WHITTIER | Norwalk Courthouse |
| 90604 | EAST LA MIRADA | Norwalk Courthouse |
| 90604 | SOUTH WHITTIER | Norwalk Courthouse |
| 90604 | WHITTIER | Norwalk Courthouse |
| 90605 | HACIENDA HEIGHTS | Norwalk Courthouse |
| 90605 | SANTA FE SPRINGS | Norwalk Courthouse |
| 90605 | WHITTIER | Norwalk Courthouse |
| 90606 | PICO RIVERA | Norwalk Courthouse |
| 90606 | SANTA FE SPRINGS | Norwalk Courthouse |
| 90606 | WEST WHITTIER-LOS NIETOS | Norwalk Courthouse |
| 90606 | WHITTIER | Norwalk Courthouse |
| 90607 | WHITTIER | Norwalk Courthouse |
| 90608 | WHITTIER | Norwalk Courthouse |
| 90608 | WHITTIER COLLEGE | Norwalk Courthouse |
| 90609 | WHITTIER | Norwalk Courthouse |
| 90610 | WHITTIER | Norwalk Courthouse |
| 90612 | WHITTIER | Norwalk Courthouse |
| 90631 | LA HABRA HEIGHTS | Norwalk Courthouse |
| 90637 | LA MIRADA | Norwalk Courthouse |
| 90638 | LA MIRADA | Norwalk Courthouse |
| 90639 | BIOLA UNIVERSITY | Norwalk Courthouse |

SUPERIOR COURT OF CALIFORNIA
COUNTY OF LOS ANGELES

| ZIP CODE | CITY | LIMITED UNLAWFUL DETAINER |
|----------|------------------|--|
| 90639 | LA MIRADA | Norwalk Courthouse |
| 90640 | MONTEBELLO | Stanley Mosk Courthouse |
| 90650 | NORWALK | Norwalk Courthouse |
| 90650 | STUDEBAKER | Norwalk Courthouse |
| 90651 | NORWALK | Norwalk Courthouse |
| 90652 | NORWALK | Norwalk Courthouse |
| 90659 | NORWALK | Norwalk Courthouse |
| 90660 | PICO RIVERA | Norwalk Courthouse |
| 90661 | PICO RIVERA | Norwalk Courthouse |
| 90662 | PICO RIVERA | Norwalk Courthouse |
| 90665 | PICO RIVERA | Norwalk Courthouse |
| 90670 | LOS NIETOS | Norwalk Courthouse |
| 90670 | SANTA FE SPRINGS | Norwalk Courthouse |
| 90671 | SANTA FE SPRINGS | Norwalk Courthouse |
| 90701 | ARTESIA | Norwalk Courthouse |
| 90701 | CERRITOS | Norwalk Courthouse |
| 90702 | ARTESIA | Norwalk Courthouse |
| 90703 | ARTESIA | Norwalk Courthouse |
| 90703 | CERRITOS | Norwalk Courthouse |
| 90704 | AVALON | Catalina Courthouse |
| 90706 | BELLFLOWER | Norwalk Courthouse |
| 90707 | BELLFLOWER | Norwalk Courthouse |
| 90710 | COUNTY AREA | Compton Courthouse |
| 90710 | LOS ANGELES | Governor George Deukmejian Courthouse – Long Beach |
| 90711 | LAKEWOOD | Norwalk Courthouse |
| 90712 | LAKEWOOD | Norwalk Courthouse |
| 90712 | MAYFAIR | Norwalk Courthouse |
| 90713 | LAKEWOOD | Norwalk Courthouse |
| 90714 | LAKEWOOD | Norwalk Courthouse |
| 90715 | LAKEWOOD | Norwalk Courthouse |
| 90716 | HAWAIIAN GARDENS | Norwalk Courthouse |
| 90717 | LOMITA | Inglewood Courthouse |
| 90717 | LOS ANGELES | Governor George Deukmejian Courthouse – Long Beach |
| 90723 | PARAMOUNT | Compton Courthouse |
| 90731 | COUNTY AREA | Governor George Deukmejian Courthouse – Long Beach |

Appendix 2.D

SUPERIOR COURT OF CALIFORNIA
COUNTY OF LOS ANGELES

| ZIP CODE | CITY | LIMITED UNLAWFUL DETAINER |
|----------|------------------------------------|--|
| 90731 | LOS ANGELES | Governor George Deukmejian Courthouse – Long Beach |
| 90731 | SAN PEDRO | Governor George Deukmejian Courthouse – Long Beach |
| 90731 | TERMINAL ISLAND | Governor George Deukmejian Courthouse – Long Beach |
| 90732 | LOS ANGELES | Inglewood Courthouse |
| 90732 | SAN PEDRO | Governor George Deukmejian Courthouse – Long Beach |
| 90733 | LOS ANGELES | Governor George Deukmejian Courthouse – Long Beach |
| 90733 | SAN PEDRO | Governor George Deukmejian Courthouse – Long Beach |
| 90734 | SAN PEDRO | Governor George Deukmejian Courthouse – Long Beach |
| 90744 | LOS ANGELES | Governor George Deukmejian Courthouse – Long Beach |
| 90744 | WILMINGTON | Governor George Deukmejian Courthouse – Long Beach |
| 90745 | CARSON | Compton Courthouse |
| 90746 | CARSON | Compton Courthouse |
| 90747 | CALIF. STATE UNIV. DOMINGUEZ HILLS | Compton Courthouse |
| 90748 | WILMINGTON | Governor George Deukmejian Courthouse – Long Beach |
| 90749 | CARSON | Compton Courthouse |
| 90755 | SIGNAL HILL | Governor George Deukmejian Courthouse – Long Beach |
| 90801 | LONG BEACH | Governor George Deukmejian Courthouse – Long Beach |
| 90802 | ISLAND CHAFFEE | Governor George Deukmejian Courthouse – Long Beach |
| 90802 | ISLAND FREEMAN | Governor George Deukmejian Courthouse – Long Beach |
| 90802 | ISLAND GRISSOM | Governor George Deukmejian Courthouse – Long Beach |
| 90802 | ISLAND WHITE | Governor George Deukmejian Courthouse – Long Beach |
| 90802 | LONG BEACH | Governor George Deukmejian Courthouse – Long Beach |
| 90803 | BELMONT SHORE | Governor George Deukmejian Courthouse – Long Beach |

Appendix 2.D

SUPERIOR COURT OF CALIFORNIA
COUNTY OF LOS ANGELES

| ZIP CODE | CITY | LIMITED UNLAWFUL DETAINER |
|-----------------|------------------------|--|
| 90803 | LONG BEACH | Governor George Deukmejian Courthouse – Long Beach |
| 90803 | LONG BEACH MARINA | Governor George Deukmejian Courthouse – Long Beach |
| 90803 | NAPLES | Governor George Deukmejian Courthouse – Long Beach |
| 90804 | LONG BEACH | Governor George Deukmejian Courthouse – Long Beach |
| 90804 | ROSE PARK | Governor George Deukmejian Courthouse – Long Beach |
| 90804 | SIGNAL HILL | Governor George Deukmejian Courthouse – Long Beach |
| 90805 | LAKEWOOD | Governor George Deukmejian Courthouse – Long Beach |
| 90805 | LONG BEACH | Governor George Deukmejian Courthouse – Long Beach |
| 90805 | NORTH LONG BEACH | Norwalk Courthouse |
| 90806 | LONG BEACH | Governor George Deukmejian Courthouse – Long Beach |
| 90806 | SIGNAL HILL | Governor George Deukmejian Courthouse – Long Beach |
| 90806 | WRIGLEY | Governor George Deukmejian Courthouse – Long Beach |
| 90807 | BIXBY KNOLLS | Norwalk Courthouse |
| 90807 | LONG BEACH | Governor George Deukmejian Courthouse – Long Beach |
| 90807 | SIGNAL HILL | Governor George Deukmejian Courthouse – Long Beach |
| 90808 | LONG BEACH | Governor George Deukmejian Courthouse – Long Beach |
| 90808 | UNINCORPORATED LA AREA | Norwalk Courthouse |
| 90809 | LONG BEACH | Governor George Deukmejian Courthouse – Long Beach |
| 90810 | CARSON | Governor George Deukmejian Courthouse – Long Beach |
| 90810 | DOMINGUEZ | Compton Courthouse |
| 90810 | LONG BEACH | Governor George Deukmejian Courthouse – Long Beach |
| 90810 | LOS ANGELES | Compton Courthouse |
| 90813 | LONG BEACH | Governor George Deukmejian Courthouse – Long Beach |

SUPERIOR COURT OF CALIFORNIA
COUNTY OF LOS ANGELES

| ZIP CODE | CITY | LIMITED UNLAWFUL DETAINER |
|----------|-------------------------------|--|
| 90814 | LONG BEACH | Governor George Deukmejian Courthouse – Long Beach |
| 90815 | LONG BEACH | Governor George Deukmejian Courthouse – Long Beach |
| 90815 | LOS ALTOS | Governor George Deukmejian Courthouse – Long Beach |
| 90822 | LONG BEACH | Governor George Deukmejian Courthouse – Long Beach |
| 90831 | LONG BEACH WORLD TRADE CENTER | Governor George Deukmejian Courthouse – Long Beach |
| 90831 | WORLD TRADE CENTER-LONG BEACH | Governor George Deukmejian Courthouse – Long Beach |
| 90832 | LONG BEACH | Governor George Deukmejian Courthouse – Long Beach |
| 90833 | LONG BEACH | Governor George Deukmejian Courthouse – Long Beach |
| 90834 | LONG BEACH | Governor George Deukmejian Courthouse – Long Beach |
| 90835 | LONG BEACH | Governor George Deukmejian Courthouse – Long Beach |
| 90840 | CALIF. STATE UNIV. LONG BEACH | Governor George Deukmejian Courthouse – Long Beach |
| 90842 | LONG BEACH | Governor George Deukmejian Courthouse – Long Beach |
| 90844 | LONG BEACH | Governor George Deukmejian Courthouse – Long Beach |
| 90845 | LONG BEACH | Governor George Deukmejian Courthouse – Long Beach |
| 90846 | LONG BEACH MUNICIPAL AIRPORT | Governor George Deukmejian Courthouse – Long Beach |
| 90847 | LONG BEACH | Governor George Deukmejian Courthouse – Long Beach |
| 90848 | LONG BEACH | Governor George Deukmejian Courthouse – Long Beach |
| 90853 | LONG BEACH | Governor George Deukmejian Courthouse – Long Beach |
| 90888 | LONG BEACH | Governor George Deukmejian Courthouse – Long Beach |
| 90899 | LONG BEACH | Governor George Deukmejian Courthouse – Long Beach |
| 91001 | ALTADENA | Pasadena Courthouse |
| 91001 | PASADENA | Pasadena Courthouse |

Appendix 2.D

SUPERIOR COURT OF CALIFORNIA
COUNTY OF LOS ANGELES

| ZIP CODE | CITY | LIMITED UNLAWFUL DETAINER |
|----------|-------------------------------|---------------------------|
| 91003 | ALTADENA | Pasadena Courthouse |
| 91006 | ARCADIA | Pasadena Courthouse |
| 91006 | MAYFLOWER VILLAGE | Pasadena Courthouse |
| 91007 | ARCADIA | Pasadena Courthouse |
| 91008 | DUARTE | Pasadena Courthouse |
| 91009 | DUARTE | Pasadena Courthouse |
| 91010 | BRADBURY | Pasadena Courthouse |
| 91010 | DUARTE | Pasadena Courthouse |
| 91010 | WHITE SADDLE | West Covina Courthouse |
| 91011 | FLINTRIDGE | Pasadena Courthouse |
| 91011 | LA CANADA FLINTRIDGE | Pasadena Courthouse |
| 91011 | PASADENA | Pasadena Courthouse |
| 91012 | LA CANADA FLINTRIDGE | Pasadena Courthouse |
| 91016 | MONROVIA | Pasadena Courthouse |
| 91016 | UNINCORPORATED LA COUNTY AREA | West Covina Courthouse |
| 91017 | MONROVIA | Pasadena Courthouse |
| 91020 | GLENDALE | Pasadena Courthouse |
| 91020 | MONTROSE | Pasadena Courthouse |
| 91021 | MONTROSE | Pasadena Courthouse |
| 91023 | MOUNT WILSON | Pasadena Courthouse |
| 91023 | SAN GABRIEL MOUNTAINS | Pasadena Courthouse |
| 91024 | SIERRA MADRE | Pasadena Courthouse |
| 91025 | SIERRA MADRE | Pasadena Courthouse |
| 91030 | SOUTH PASADENA | Pasadena Courthouse |
| 91031 | SOUTH PASADENA | Pasadena Courthouse |
| 91040 | ANGELES NATIONAL FOREST | Chatsworth Courthouse |
| 91040 | HANSEN DAM PARK | Chatsworth Courthouse |
| 91040 | HANSEN LAKE | Chatsworth Courthouse |
| 91040 | SHADOW HILLS | Pasadena Courthouse |
| 91040 | SUNLAND | Pasadena Courthouse |
| 91041 | SUNLAND | Chatsworth Courthouse |
| 91042 | ANGELES NATIONAL FOREST | Pasadena Courthouse |
| 91042 | LOS ANGELES | Pasadena Courthouse |
| 91042 | TUJUNGA | Pasadena Courthouse |
| 91043 | TUJUNGA | Chatsworth Courthouse |
| 91046 | VERDUGO CITY | Pasadena Courthouse |
| 91066 | ARCADIA | Pasadena Courthouse |
| 91077 | ARCADIA | Pasadena Courthouse |

SUPERIOR COURT OF CALIFORNIA
COUNTY OF LOS ANGELES

| ZIP CODE | CITY | LIMITED UNLAWFUL DETAINER |
|----------|---------------|---------------------------|
| 91101 | PASADENA | Pasadena Courthouse |
| 91102 | PASADENA | Pasadena Courthouse |
| 91103 | PASADENA | Pasadena Courthouse |
| 91104 | PASADENA | Pasadena Courthouse |
| 91105 | PASADENA | Pasadena Courthouse |
| 91106 | PASADENA | Pasadena Courthouse |
| 91107 | EAST PASADENA | Pasadena Courthouse |
| 91107 | PASADENA | Pasadena Courthouse |
| 91108 | PASADENA | Pasadena Courthouse |
| 91108 | SAN MARINO | Pasadena Courthouse |
| 91109 | PASADENA | Pasadena Courthouse |
| 91110 | PASADENA | Pasadena Courthouse |
| 91114 | PASADENA | Pasadena Courthouse |
| 91115 | PASADENA | Pasadena Courthouse |
| 91116 | PASADENA | Pasadena Courthouse |
| 91117 | PASADENA | Pasadena Courthouse |
| 91118 | SAN MARINO | Pasadena Courthouse |
| 91121 | PASADENA | Pasadena Courthouse |
| 91123 | PASADENA | Pasadena Courthouse |
| 91124 | PASADENA | Pasadena Courthouse |
| 91125 | PASADENA | Pasadena Courthouse |
| 91126 | PASADENA | Pasadena Courthouse |
| 91129 | PASADENA | Pasadena Courthouse |
| 91131 | PASADENA | Pasadena Courthouse |
| 91175 | PASADENA | Pasadena Courthouse |
| 91182 | PASADENA | Pasadena Courthouse |
| 91184 | PASADENA | Pasadena Courthouse |
| 91185 | PASADENA | Pasadena Courthouse |
| 91186 | PASADENA | Pasadena Courthouse |
| 91187 | PASADENA | Pasadena Courthouse |
| 91188 | PASADENA | Pasadena Courthouse |
| 91189 | PASADENA | Pasadena Courthouse |
| 91191 | PASADENA | Pasadena Courthouse |
| 91201 | GLENDALE | Pasadena Courthouse |
| 91202 | GLENDALE | Pasadena Courthouse |
| 91203 | GLENDALE | Pasadena Courthouse |
| 91204 | GLENDALE | Pasadena Courthouse |
| 91205 | GLENDALE | Pasadena Courthouse |

SUPERIOR COURT OF CALIFORNIA
COUNTY OF LOS ANGELES

| ZIP CODE | CITY | LIMITED UNLAWFUL DETAINER |
|----------|--|---------------------------|
| 91206 | GLENDALE | Pasadena Courthouse |
| 91207 | GLENDALE | Pasadena Courthouse |
| 91208 | GLENDALE | Pasadena Courthouse |
| 91208 | VERDUGO CITY | Pasadena Courthouse |
| 91209 | GLENDALE | Pasadena Courthouse |
| 91210 | GLENDALE GALLERIA | Pasadena Courthouse |
| 91214 | GLENDALE | Pasadena Courthouse |
| 91214 | HIGHWAY HIGHLANDS | Pasadena Courthouse |
| 91214 | LA CRESCENTA | Pasadena Courthouse |
| 91214 | LOS ANGELES | Pasadena Courthouse |
| 91221 | GLENDALE | Pasadena Courthouse |
| 91222 | GLENDALE | Pasadena Courthouse |
| 91224 | GLENDALE | Pasadena Courthouse |
| 91224 | LA CRESCENTA | Pasadena Courthouse |
| 91225 | GLENDALE | Pasadena Courthouse |
| 91226 | GLENDALE | Pasadena Courthouse |
| 91301 | MALIBU LAKE | Santa Monica Courthouse |
| 91301 | AGOURA | Van Nuys Courthouse East |
| 91301 | AGOURA HILLS | Van Nuys Courthouse East |
| 91301 | CALABASAS | Van Nuys Courthouse East |
| 91301 | CORNELL | Van Nuys Courthouse East |
| 91301 | MALIBU JUNCTION | Santa Monica Courthouse |
| 91301 | SEMINOLE HOT SPRINGS | Santa Monica Courthouse |
| 91302 | BRENTS JUNCTION | Van Nuys Courthouse East |
| 91302 | CALABASAS (North of Mulholland Highway) | Van Nuys Courthouse East |
| 91302 | CALABASAS (South of Mulholland Highway) | Santa Monica Courthouse |
| 91302 | CALABASAS PARK | Van Nuys Courthouse East |
| 91302 | HIDDEN HILLS | Van Nuys Courthouse East |
| 91302 | LOS ANGELES | Van Nuys Courthouse East |
| 91303 | CANOGA PARK | Van Nuys Courthouse East |
| 91303 | LOS ANGELES | Van Nuys Courthouse East |
| 91304 | CANOGA PARK (North of Roscoe) | Chatsworth Courthouse |
| 91304 | CANOGA PARK (South of Roscoe) | Van Nuys Courthouse East |
| 91304 | LAKESIDE PARK | Van Nuys Courthouse East |
| 91304 | LOS ANGELES (North of Roscoe) | Chatsworth Courthouse |
| 91304 | LOS ANGELES (South of Roscoe) | Van Nuys Courthouse East |

Appendix 2.D

SUPERIOR COURT OF CALIFORNIA
COUNTY OF LOS ANGELES

| ZIP CODE | CITY | LIMITED UNLAWFUL DETAINER |
|----------|--------------------------------|---------------------------|
| 91304 | WEST HILLS (North of Roscoe) | Chatsworth Courthouse |
| 91304 | WEST HILLS (South of Roscoe) | Van Nuys Courthouse East |
| 91305 | CANOGA PARK | Van Nuys Courthouse East |
| 91306 | LOS ANGELES (North of Roscoe) | Chatsworth Courthouse |
| 91306 | LOS ANGELES (South of Roscoe) | Van Nuys Courthouse East |
| 91306 | WINNETKA | Van Nuys Courthouse East |
| 91307 | BELL CANYON (within LA County) | Van Nuys Courthouse East |
| 91307 | CANOGA PARK | Van Nuys Courthouse East |
| 91307 | LOS ANGELES | Van Nuys Courthouse East |
| 91307 | WEST HILLS | Van Nuys Courthouse East |
| 91308 | CANOGA PARK | Van Nuys Courthouse East |
| 91309 | CANOGA PARK | Van Nuys Courthouse East |
| 91310 | CASTAIC | Chatsworth Courthouse |
| 91310 | SANTA CLARITA | Chatsworth Courthouse |
| 91311 | CHATSWORTH | Chatsworth Courthouse |
| 91311 | FERN ANN FALLS | Chatsworth Courthouse |
| 91311 | LOS ANGELES | Chatsworth Courthouse |
| 91312 | CHATSWORTH | Pasadena Courthouse |
| 91313 | CHATSWORTH | Chatsworth Courthouse |
| 91316 | ENCINO | Van Nuys Courthouse East |
| 91316 | LOS ANGELES | Van Nuys Courthouse East |
| 91321 | CANYON COUNTRY | Chatsworth Courthouse |
| 91321 | NEWHALL | Chatsworth Courthouse |
| 91321 | SANTA CLARITA | Chatsworth Courthouse |
| 91322 | NEWHALL | Chatsworth Courthouse |
| 91322 | SANTA CLARITA | Chatsworth Courthouse |
| 91324 | LOS ANGELES | Chatsworth Courthouse |
| 91324 | NORTHRIDGE | Chatsworth Courthouse |
| 91324 | NORTHRIDGE ESTATES | Van Nuys Courthouse East |
| 91325 | LOS ANGELES (North of Roscoe) | Van Nuys Courthouse East |
| 91325 | LOS ANGELES (South of Roscoe) | Chatsworth Courthouse |
| 91325 | NORTHRIDGE (North of Roscoe) | Van Nuys Courthouse East |
| 91325 | NORTHRIDGE (South of Roscoe) | Chatsworth Courthouse |
| 91326 | DEERLAKE HIGHLANDS | Chatsworth Courthouse |
| 91326 | LOS ANGELES | Chatsworth Courthouse |
| 91326 | NORTHRIDGE | Chatsworth Courthouse |
| 91326 | PORTER RANCH | Chatsworth Courthouse |
| 91327 | NORTHRIDGE | Chatsworth Courthouse |

SUPERIOR COURT OF CALIFORNIA
COUNTY OF LOS ANGELES

| ZIP CODE | CITY | LIMITED UNLAWFUL DETAINER |
|----------|-------------------------------------|---------------------------|
| 91328 | NORTHRIDGE | Chatsworth Courthouse |
| 91329 | NORTHRIDGE | Chatsworth Courthouse |
| 91330 | CALIF. STATE UNIV. NORTHRIDGE | Chatsworth Courthouse |
| 91331 | ARLETA | Chatsworth Courthouse |
| 91331 | LOS ANGELES | Chatsworth Courthouse |
| 91331 | PACOIMA | Pasadena Courthouse |
| 91333 | PACOIMA | Chatsworth Courthouse |
| 91334 | ARLETA | Chatsworth Courthouse |
| 91334 | PACOIMA | Chatsworth Courthouse |
| 91335 | LOS ANGELES | Van Nuys Courthouse East |
| 91335 | RESEDA | Van Nuys Courthouse East |
| 91337 | RESEDA | Van Nuys Courthouse East |
| 91340 | LOS ANGELES | Chatsworth Courthouse |
| 91340 | SAN FERNANDO | Chatsworth Courthouse |
| 91341 | SAN FERNANDO | Chatsworth Courthouse |
| 91342 | ANGELES NATIONAL FOREST | Pasadena Courthouse |
| 91342 | KAGEL CANYON | Pasadena Courthouse |
| 91342 | LAKE VIEW TERRACE (East of Osborne) | Pasadena Courthouse |
| 91342 | LAKE VIEW TERRACE (West of Osborne) | Pasadena Courthouse |
| 91342 | OLIVE VIEW | Chatsworth Courthouse |
| 91342 | SAN FERNANDO | Chatsworth Courthouse |
| 91342 | SYLMAR | Chatsworth Courthouse |
| 91342 | SYLMAR SQUARE | Chatsworth Courthouse |
| 91343 | LOS ANGELES (North of Lassen) | Chatsworth Courthouse |
| 91343 | LOS ANGELES (South of Lassen) | Van Nuys Courthouse East |
| 91343 | NORTH HILLS (North of Lassen) | Chatsworth Courthouse |
| 91343 | NORTH HILLS (South of Lassen) | Van Nuys Courthouse East |
| 91343 | NORTHRIDGE | Chatsworth Courthouse |
| 91344 | GRANADA HILLS | Chatsworth Courthouse |
| 91344 | LOS ANGELES | Chatsworth Courthouse |
| 91345 | LOS ANGELES | Van Nuys Courthouse East |
| 91345 | MISSION HILLS | Chatsworth Courthouse |
| 91346 | MISSION HILLS | Chatsworth Courthouse |
| 91350 | AGUA DULCE | Chatsworth Courthouse |
| 91350 | ALPINE | Chatsworth Courthouse |
| 91350 | FOREST PARK | Chatsworth Courthouse |
| 91350 | GREEN VALLEY | Chatsworth Courthouse |
| 91350 | LANG | Chatsworth Courthouse |

SUPERIOR COURT OF CALIFORNIA
COUNTY OF LOS ANGELES

| ZIP CODE | CITY | LIMITED UNLAWFUL DETAINER |
|----------|--|---------------------------|
| 91350 | PINETREE | Chatsworth Courthouse |
| 91350 | SANTA CLARITA | Chatsworth Courthouse |
| 91350 | SAUGUS | Chatsworth Courthouse |
| 91350 | SLEEPY VALLEY | Chatsworth Courthouse |
| 91350 | SOLEDAD | Chatsworth Courthouse |
| 91350 | VASQUEZ ROCKS | Chatsworth Courthouse |
| 91351 | CANYON COUNTRY | Chatsworth Courthouse |
| 91351 | HONBY | Chatsworth Courthouse |
| 91351 | MINT CANYON | Chatsworth Courthouse |
| 91351 | SANTA CLARITA | Chatsworth Courthouse |
| 91351 | SULPHUR SPRINGS | Chatsworth Courthouse |
| 91352 | LOS ANGELES | Pasadena Courthouse |
| 91352 | SUN VALLEY | Pasadena Courthouse |
| 91353 | SUN VALLEY | Chatsworth Courthouse |
| 91354 | SANTA CLARITA | Chatsworth Courthouse |
| 91354 | VALENCIA | Chatsworth Courthouse |
| 91355 | BOUQUET CANYON | Chatsworth Courthouse |
| 91355 | DEL VALLE | Chatsworth Courthouse |
| 91355 | SANTA CLARITA | Chatsworth Courthouse |
| 91355 | VALENCIA | Chatsworth Courthouse |
| 91356 | LOS ANGELES | Van Nuys Courthouse East |
| 91356 | TARZANA | Van Nuys Courthouse East |
| 91357 | TARZANA | Van Nuys Courthouse East |
| 91361 | WESTLAKE (ZIP Code is within LA & Ventura counties) | Van Nuys Courthouse East |
| 91362 | THOUSAND OAKS (ZIP Code is within LA & Ventura counties) | Van Nuys Courthouse East |
| 91364 | LOS ANGELES | Van Nuys Courthouse East |
| 91364 | WOODLAND HILLS | Van Nuys Courthouse East |
| 91365 | WOODLAND HILLS | Van Nuys Courthouse East |
| 91367 | LOS ANGELES | Van Nuys Courthouse East |
| 91367 | WARNER CENTER | Van Nuys Courthouse East |
| 91367 | WOODLAND HILLS | Van Nuys Courthouse East |
| 91371 | WOODLAND HILLS | Van Nuys Courthouse East |
| 91372 | CALABASAS | Van Nuys Courthouse East |
| 91376 | AGOURA HILLS | Van Nuys Courthouse East |
| 91380 | SANTA CLARITA | Chatsworth Courthouse |
| 91381 | NEWHALL | Chatsworth Courthouse |

SUPERIOR COURT OF CALIFORNIA
COUNTY OF LOS ANGELES

| ZIP CODE | CITY | LIMITED UNLAWFUL DETAINER |
|----------|------------------|---|
| 91381 | PICO | Chatsworth Courthouse |
| 91381 | SANTA CLARITA | Chatsworth Courthouse |
| 91381 | STEVENSON RANCH | Chatsworth Courthouse |
| 91382 | NEWHALL | Chatsworth Courthouse |
| 91382 | SANTA CLARITA | Chatsworth Courthouse |
| 91383 | SANTA CLARITA | Chatsworth Courthouse |
| 91384 | CASTAIC | Michael Antonovich Antelope Valley Courthouse |
| 91384 | CASTAIC JUNCTION | Michael Antonovich Antelope Valley Courthouse |
| 91384 | FRENCHMAN'S FLAT | Michael Antonovich Antelope Valley Courthouse |
| 91384 | OAK FLAT | Chatsworth Courthouse |
| 91384 | SANTA CLARITA | Chatsworth Courthouse |
| 91384 | VAL VERDE PARK | Chatsworth Courthouse |
| 91385 | SANTA CLARITA | Chatsworth Courthouse |
| 91385 | VALENCIA | Chatsworth Courthouse |
| 91386 | CANYON COUNTRY | Chatsworth Courthouse |
| 91386 | SANTA CLARITA | Chatsworth Courthouse |
| 91387 | CANYON COUNTRY | Chatsworth Courthouse |
| 91387 | FAIR OAKS RANCH | Chatsworth Courthouse |
| 91387 | SANTA CLARITA | Chatsworth Courthouse |
| 91388 | VAN NUYS | Van Nuys Courthouse East |
| 91390 | AGUA DULCE | Michael Antonovich Antelope Valley Courthouse |
| 91390 | CANYON COUNTRY | Michael Antonovich Antelope Valley Courthouse |
| 91390 | SANTA CLARITA | Chatsworth Courthouse |
| 91390 | SAUGUS | Michael Antonovich Antelope Valley Courthouse |
| 91392 | SYLMAR | Chatsworth Courthouse |
| 91393 | NORTH HILLS | Chatsworth Courthouse |
| 91394 | GRANADA HILLS | Chatsworth Courthouse |
| 91395 | MISSION HILLS | Chatsworth Courthouse |
| 91396 | WINNETKA | Van Nuys Courthouse East |
| 91396 | WOODLAND HILLS | Van Nuys Courthouse East |
| 91399 | CALABASAS | Van Nuys Courthouse East |
| 91401 | LOS ANGELES | Van Nuys Courthouse East |
| 91401 | VALLEY GLEN | Van Nuys Courthouse East |

SUPERIOR COURT OF CALIFORNIA
COUNTY OF LOS ANGELES

| ZIP CODE | CITY | LIMITED UNLAWFUL DETAINER |
|----------|---|---------------------------|
| 91401 | VAN NUYS | Van Nuys Courthouse East |
| 91402 | LOS ANGELES | Van Nuys Courthouse East |
| 91402 | PANORAMA CITY | Van Nuys Courthouse East |
| 91403 | LOS ANGELES | Van Nuys Courthouse East |
| 91403 | SHERMAN OAKS | Van Nuys Courthouse East |
| 91404 | VAN NUYS | Van Nuys Courthouse East |
| 91405 | LOS ANGELES | Van Nuys Courthouse East |
| 91405 | VAN NUYS | Van Nuys Courthouse East |
| 91406 | LOS ANGELES | Van Nuys Courthouse East |
| 91406 | VAN NUYS | Van Nuys Courthouse East |
| 91407 | VAN NUYS | Van Nuys Courthouse East |
| 91408 | VAN NUYS | Van Nuys Courthouse East |
| 91409 | VAN NUYS | Van Nuys Courthouse East |
| 91410 | VAN NUYS | Van Nuys Courthouse East |
| 91411 | LOS ANGELES | Van Nuys Courthouse East |
| 91411 | VAN NUYS | Van Nuys Courthouse East |
| 91412 | PANORAMA CITY | Van Nuys Courthouse East |
| 91413 | SHERMAN OAKS | Van Nuys Courthouse East |
| 91416 | ENCINO | Van Nuys Courthouse East |
| 91423 | LOS ANGELES (East of Fulton and Dixie Canyon Aves.) | Pasadena Courthouse |
| 91423 | LOS ANGELES (West of Fulton and Dixie Canyon Aves.) | Van Nuys Courthouse East |
| 91423 | SHERMAN OAKS (East of Fulton and Dixie Canyon Aves.) | Van Nuys Courthouse East |
| 91423 | SHERMAN OAKS (West of Fulton and Dixie Canyon Aves.) | Van Nuys Courthouse East |
| 91426 | ENCINO | Van Nuys Courthouse East |
| 91436 | ENCINO | Van Nuys Courthouse East |
| 91436 | LOS ANGELES | Van Nuys Courthouse East |
| 91436 | SEPULVEDA | Van Nuys Courthouse East |
| 91470 | VAN NUYS | Van Nuys Courthouse East |
| 91482 | VAN NUYS | Van Nuys Courthouse East |
| 91495 | SHERMAN OAKS | Van Nuys Courthouse East |
| 91495 | VAN NUYS | Van Nuys Courthouse East |
| 91496 | VAN NUYS | Van Nuys Courthouse East |
| 91497 | VAN NUYS | Van Nuys Courthouse East |
| 91499 | VAN NUYS | Van Nuys Courthouse East |

SUPERIOR COURT OF CALIFORNIA
COUNTY OF LOS ANGELES

| ZIP CODE | CITY | LIMITED UNLAWFUL DETAINER |
|----------|-----------------------------|---------------------------|
| 91501 | BURBANK | Pasadena Courthouse |
| 91502 | BURBANK | Pasadena Courthouse |
| 91503 | BURBANK | Pasadena Courthouse |
| 91504 | BURBANK | Pasadena Courthouse |
| 91504 | LOS ANGELES | Pasadena Courthouse |
| 91505 | BURBANK | Pasadena Courthouse |
| 91505 | LOS ANGELES | Pasadena Courthouse |
| 91506 | BURBANK | Pasadena Courthouse |
| 91507 | BURBANK | Pasadena Courthouse |
| 91508 | BURBANK | Pasadena Courthouse |
| 91510 | BURBANK | Pasadena Courthouse |
| 91521 | BURBANK-DISNEY STUDIOS | Pasadena Courthouse |
| 91522 | BURBANK-WARNER BROS STUDIOS | Stanley Mosk Courthouse |
| 91523 | BURBANK-NBC STUDIOS | Pasadena Courthouse |
| 91526 | BURBANK | Pasadena Courthouse |
| 91601 | LOS ANGELES | Pasadena Courthouse |
| 91601 | NORTH HOLLYWOOD | Pasadena Courthouse |
| 91602 | LOS ANGELES | Stanley Mosk Courthouse |
| 91602 | NORTH HOLLYWOOD | Stanley Mosk Courthouse |
| 91602 | STUDIO CITY | Stanley Mosk Courthouse |
| 91602 | TOLUCA LAKE | Stanley Mosk Courthouse |
| 91603 | NORTH HOLLYWOOD | Van Nuys Courthouse East |
| 91604 | LOS ANGELES | Pasadena Courthouse |
| 91604 | STUDIO CITY | Pasadena Courthouse |
| 91605 | LOS ANGELES | Van Nuys Courthouse East |
| 91605 | NORTH HOLLYWOOD | Pasadena Courthouse |
| 91606 | LOS ANGELES | Van Nuys Courthouse East |
| 91606 | NORTH HOLLYWOOD | Pasadena Courthouse |
| 91607 | LOS ANGELES | Pasadena Courthouse |
| 91607 | NORTH HOLLYWOOD | Pasadena Courthouse |
| 91607 | STUDIO CITY | Pasadena Courthouse |
| 91607 | VALLEY VILLAGE | Pasadena Courthouse |
| 91608 | LOS ANGELES | Stanley Mosk Courthouse |
| 91608 | UNIVERSAL CITY | Stanley Mosk Courthouse |
| 91609 | NORTH HOLLYWOOD | Van Nuys Courthouse East |
| 91610 | NORTH HOLLYWOOD | Van Nuys Courthouse East |
| 91610 | TOLUCA LAKE | Van Nuys Courthouse East |
| 91611 | NORTH HOLLYWOOD | Van Nuys Courthouse East |

SUPERIOR COURT OF CALIFORNIA
COUNTY OF LOS ANGELES

| ZIP CODE | CITY | LIMITED UNLAWFUL DETAINER |
|----------|----------------------|---------------------------|
| 91612 | NORTH HOLLYWOOD | Van Nuys Courthouse East |
| 91614 | STUDIO CITY | Van Nuys Courthouse East |
| 91615 | NORTH HOLLYWOOD | Van Nuys Courthouse East |
| 91616 | NORTH HOLLYWOOD | Van Nuys Courthouse East |
| 91617 | VALLEY VILLAGE | Van Nuys Courthouse East |
| 91618 | NORTH HOLLYWOOD | Van Nuys Courthouse East |
| 91702 | AZUSA | West Covina Courthouse |
| 91702 | EL ENCANTO | West Covina Courthouse |
| 91702 | FALLING SPRINGS | West Covina Courthouse |
| 91706 | BALDWIN PARK | West Covina Courthouse |
| 91706 | IRWINDALE | West Covina Courthouse |
| 91711 | CLAREMONT | West Covina Courthouse |
| 91714 | CITY OF INDUSTRY | West Covina Courthouse |
| 91715 | CITY OF INDUSTRY | West Covina Courthouse |
| 91716 | CITY OF INDUSTRY | West Covina Courthouse |
| 91722 | CITRUS | West Covina Courthouse |
| 91722 | COVINA | West Covina Courthouse |
| 91722 | VINCENT | West Covina Courthouse |
| 91723 | COVINA | West Covina Courthouse |
| 91724 | CHARTER OAK | West Covina Courthouse |
| 91724 | COVINA | West Covina Courthouse |
| 91731 | EL MONTE | West Covina Courthouse |
| 91731 | NORWOOD VILLAGE | West Covina Courthouse |
| 91732 | CITY OF INDUSTRY | West Covina Courthouse |
| 91732 | EL MONTE | West Covina Courthouse |
| 91732 | FIVE POINTS | West Covina Courthouse |
| 91733 | EL MONTE | West Covina Courthouse |
| 91733 | SOUTH EL MONTE | Pasadena Courthouse |
| 91733 | WHITTIER NARROWS | West Covina Courthouse |
| 91734 | EL MONTE | West Covina Courthouse |
| 91735 | EL MONTE | West Covina Courthouse |
| 91740 | GLENDORA | West Covina Courthouse |
| 91741 | GLENDORA | West Covina Courthouse |
| 91744 | CITY OF INDUSTRY | West Covina Courthouse |
| 91744 | COVINA | West Covina Courthouse |
| 91744 | LA PUENTE | West Covina Courthouse |
| 91744 | SOUTH SAN JOSE HILLS | West Covina Courthouse |
| 91744 | VALINDA | West Covina Courthouse |

SUPERIOR COURT OF CALIFORNIA
COUNTY OF LOS ANGELES

| ZIP CODE | CITY | LIMITED UNLAWFUL DETAINER |
|----------|------------------------------|---------------------------|
| 91744 | WEST PUENTE VALLEY | West Covina Courthouse |
| 91745 | CITY OF INDUSTRY | West Covina Courthouse |
| 91745 | HACIENDA HEIGHTS | West Covina Courthouse |
| 91745 | LA PUENTE | West Covina Courthouse |
| 91745 | ROSE HILLS | Norwalk Courthouse |
| 91745 | WHITTIER | Norwalk Courthouse |
| 91746 | AVOCADO HEIGHTS | West Covina Courthouse |
| 91746 | BASSETT | West Covina Courthouse |
| 91746 | CITY OF INDUSTRY | West Covina Courthouse |
| 91746 | LA PUENTE | West Covina Courthouse |
| 91747 | LA PUENTE | West Covina Courthouse |
| 91748 | BREA HEIGHTS | West Covina Courthouse |
| 91748 | CITY OF INDUSTRY | West Covina Courthouse |
| 91748 | PUENTE HILLS | West Covina Courthouse |
| 91748 | ROWLAND HEIGHTS | West Covina Courthouse |
| 91749 | LA PUENTE | West Covina Courthouse |
| 91750 | LA VERNE | West Covina Courthouse |
| 91754 | MONTEREY PARK | Pasadena Courthouse |
| 91755 | MONTEREY PARK | Pasadena Courthouse |
| 91756 | MONTEREY PARK | Pasadena Courthouse |
| 91759 | MOUNT BALDY (LA County ONLY) | West Covina Courthouse |
| 91765 | DIAMOND BAR | West Covina Courthouse |
| 91766 | PHILLIPS RANCH | West Covina Courthouse |
| 91766 | POMONA | West Covina Courthouse |
| 91766 | WESTMONT | West Covina Courthouse |
| 91767 | POMONA | West Covina Courthouse |
| 91768 | CAL POLY POMONA | West Covina Courthouse |
| 91768 | POMONA | West Covina Courthouse |
| 91769 | POMONA | West Covina Courthouse |
| 91770 | EL MONTE | Pasadena Courthouse |
| 91770 | ROSEMEAD | Pasadena Courthouse |
| 91770 | SOUTH SAN GABRIEL | Pasadena Courthouse |
| 91771 | ROSEMEAD | West Covina Courthouse |
| 91772 | ROSEMEAD | West Covina Courthouse |
| 91773 | SAN DIMAS | West Covina Courthouse |
| 91775 | EAST SAN GABRIEL | Pasadena Courthouse |
| 91775 | SAN GABRIEL | Pasadena Courthouse |
| 91775 | TEMPLE CITY | Pasadena Courthouse |

SUPERIOR COURT OF CALIFORNIA
COUNTY OF LOS ANGELES

| ZIP CODE | CITY | LIMITED UNLAWFUL DETAINER |
|----------|--|---|
| 91776 | SAN GABRIEL | Pasadena Courthouse |
| 91778 | SAN GABRIEL | Pasadena Courthouse |
| 91780 | NORTH EL MONTE | West Covina Courthouse |
| 91780 | TEMPLE CITY | Pasadena Courthouse |
| 91788 | WALNUT | West Covina Courthouse |
| 91789 | CITY OF INDUSTRY | West Covina Courthouse |
| 91789 | WALNUT | West Covina Courthouse |
| 91790 | WEST COVINA | West Covina Courthouse |
| 91791 | WEST COVINA | West Covina Courthouse |
| 91792 | WEST COVINA | West Covina Courthouse |
| 91792 | WOODSIDE VILLAGE | West Covina Courthouse |
| 91793 | WEST COVINA | West Covina Courthouse |
| 91795 | WALNUT | West Covina Courthouse |
| 91797 | BALDWIN PARK | West Covina Courthouse |
| 91799 | POMONA | West Covina Courthouse |
| 91801 | ALHAMBRA | Pasadena Courthouse |
| 91802 | ALHAMBRA | Pasadena Courthouse |
| 91803 | ALHAMBRA | Pasadena Courthouse |
| 91804 | ALHAMBRA | Pasadena Courthouse |
| 91841 | ALHAMBRA | Pasadena Courthouse |
| 91896 | ALHAMBRA | Pasadena Courthouse |
| 91899 | ALHAMBRA | Pasadena Courthouse |
| 92397 | BIG PINES | Michael Antonovich Antelope Valley Courthouse |
| 92823 | FIRESTONE SCOUT RESERVATION (LA County ONLY) | West Covina Courthouse |
| 93243 | GORMAN | Chatsworth Courthouse |
| 93243 | HUNGRY VALLEY | Chatsworth Courthouse |
| 93243 | PYRAMID LAKE | Chatsworth Courthouse |
| 93510 | ACTON (North of 9th St. / Trail's End Rd.) | Michael Antonovich Antelope Valley Courthouse |
| 93510 | ACTON (South of 9th St. / Trail's End Rd.) | Chatsworth Courthouse |
| 93510 | BIG MOUNTAIN RIDGE | Michael Antonovich Antelope Valley Courthouse |
| 93510 | RAVENNA | Chatsworth Courthouse |
| 93523 | EDWARDS AFB (Southernmost portion only) | Michael Antonovich Antelope Valley Courthouse |
| 93532 | ELIZABETH LAKE | Michael Antonovich Antelope Valley Courthouse |

Appendix 2.D

SUPERIOR COURT OF CALIFORNIA
COUNTY OF LOS ANGELES

| ZIP CODE | CITY | LIMITED UNLAWFUL DETAINER |
|-----------------|-----------------------|---|
| 93532 | LAKE HUGHES | Michael Antonovich Antelope Valley Courthouse |
| 93532 | SANDBERG | Chatsworth Courthouse |
| 93534 | ANTELOPE ACRES | Michael Antonovich Antelope Valley Courthouse |
| 93534 | ANTELOPE VALLEY | Michael Antonovich Antelope Valley Courthouse |
| 93534 | DEL SUR | Michael Antonovich Antelope Valley Courthouse |
| 93534 | DESERT VIEW HIGHLANDS | Michael Antonovich Antelope Valley Courthouse |
| 93534 | LANCASTER | Michael Antonovich Antelope Valley Courthouse |
| 93534 | OBAN | Michael Antonovich Antelope Valley Courthouse |
| 93535 | HI VISTA | Michael Antonovich Antelope Valley Courthouse |
| 93535 | LAKE LOS ANGELES | Michael Antonovich Antelope Valley Courthouse |
| 93535 | LANCASTER | Michael Antonovich Antelope Valley Courthouse |
| 93535 | REDMAN | Michael Antonovich Antelope Valley Courthouse |
| 93535 | ROOSEVELT | Michael Antonovich Antelope Valley Courthouse |
| 93535 | WILSONA GARDENS | Michael Antonovich Antelope Valley Courthouse |
| 93536 | FAIRMONT | Michael Antonovich Antelope Valley Courthouse |
| 93536 | LANCASTER | Michael Antonovich Antelope Valley Courthouse |
| 93536 | NEENACH | Michael Antonovich Antelope Valley Courthouse |
| 93536 | QUARTZ HILL | Michael Antonovich Antelope Valley Courthouse |
| 93539 | LANCASTER | Michael Antonovich Antelope Valley Courthouse |
| 93543 | JUNIPER HILLS | Michael Antonovich Antelope Valley Courthouse |
| 93543 | LITTLEROCK | Michael Antonovich Antelope Valley Courthouse |

SUPERIOR COURT OF CALIFORNIA
COUNTY OF LOS ANGELES

| ZIP CODE | CITY | LIMITED UNLAWFUL DETAINER |
|-----------------|------------------|---|
| 93544 | LLANO | Michael Antonovich Antelope Valley Courthouse |
| 93550 | DENIS | Michael Antonovich Antelope Valley Courthouse |
| 93550 | JOSHUA HILLS | Michael Antonovich Antelope Valley Courthouse |
| 93550 | LAKE LOS ANGELES | Michael Antonovich Antelope Valley Courthouse |
| 93550 | LAKEVIEW | Michael Antonovich Antelope Valley Courthouse |
| 93550 | PALMDALE | Michael Antonovich Antelope Valley Courthouse |
| 93550 | PALMDALE EAST | Michael Antonovich Antelope Valley Courthouse |
| 93550 | PEARLAND | Michael Antonovich Antelope Valley Courthouse |
| 93551 | CITY RANCH | Michael Antonovich Antelope Valley Courthouse |
| 93551 | LEONA VALLEY | Michael Antonovich Antelope Valley Courthouse |
| 93551 | PALMDALE | Michael Antonovich Antelope Valley Courthouse |
| 93551 | RANCHO VISTA | Michael Antonovich Antelope Valley Courthouse |
| 93551 | RITTER RANCH | Michael Antonovich Antelope Valley Courthouse |
| 93552 | FOUR POINTS | Michael Antonovich Antelope Valley Courthouse |
| 93552 | SUN VILLAGE | Michael Antonovich Antelope Valley Courthouse |
| 93553 | LONGVIEW | Michael Antonovich Antelope Valley Courthouse |
| 93553 | PEARBLOSSOM | Michael Antonovich Antelope Valley Courthouse |
| 93563 | BIG PINES | Michael Antonovich Antelope Valley Courthouse |
| 93563 | PARADISE | Michael Antonovich Antelope Valley Courthouse |
| 93563 | VALYERMO | Michael Antonovich Antelope Valley Courthouse |
| 93584 | LANCASTER | Michael Antonovich Antelope Valley Courthouse |

SUPERIOR COURT OF CALIFORNIA
COUNTY OF LOS ANGELES

| ZIP CODE | CITY | LIMITED UNLAWFUL DETAINER |
|-----------------|------------------|---|
| 93586 | LANCASTER | Michael Antonovich Antelope Valley Courthouse |
| 93590 | PALMDALE | Michael Antonovich Antelope Valley Courthouse |
| 93591 | LAKE LOS ANGELES | Michael Antonovich Antelope Valley Courthouse |
| 93591 | PALMDALE | Michael Antonovich Antelope Valley Courthouse |
| 93599 | PALMDALE | Michael Antonovich Antelope Valley Courthouse |

CHAPTER THREE CIVIL DIVISION

APPENDIX 3.A

GUIDELINES FOR CIVILITY IN LITIGATION

(a) CONTINUANCES AND EXTENSIONS OF TIME.

(1) First requests for reasonable extensions of time to respond to litigation deadlines, whether relating to pleadings, discovery or motions, should ordinarily be granted as a matter of courtesy unless time is of the essence. A first extension should be allowed even if the counsel requesting it has previously refused to grant an extension.

(2) After a first extension, any additional requests for time should be dealt with by balancing the need for expedition against the deference one should ordinarily give to an opponent's schedule of professional and personal engagements, the reasonableness of the length of extension requested, the opponent's willingness to grant reciprocal extensions, the time actually needed for the task, and whether it is likely a court would grant the extension if asked to do so.

(3) A lawyer should advise clients against the strategy of granting no time extensions for the sake of appearing "tough".

(4) A lawyer should not seek extensions or continuances for the purpose of harassment or prolonging litigation.

(5) A lawyer should not attach to extensions unfair and extraneous conditions. A lawyer is entitled to impose conditions such as preserving rights that an extension might jeopardize or seeking reciprocal scheduling concessions. A lawyer should not, by granting extensions, seek to preclude an opponent's substantive rights, such as his or her right to move against a complaint.

(b) SERVICE OF PAPERS.

(1) The timing and manner of service of papers should not be used to the disadvantage of the party receiving the papers.

(2) Papers should not be served sufficiently close to a court appearance so as to inhibit the ability of opposing counsel to prepare for that appearance or, where permitted by law, to respond to the papers.

(3) Papers should not be served in order to take advantage of an opponent's known absence from the office or at a time or in a manner designed to inconvenience an adversary, such as late on Friday afternoon or the day preceding a secular or religious holiday.

(4) Service should be made personally or by facsimile transmission when it is likely that service by mail, even when allowed, will prejudice the opposing party.

SUPERIOR COURT OF CALIFORNIA
COUNTY OF LOS ANGELES

(c) WRITTEN SUBMISSIONS TO A COURT, INCLUDING BRIEFS, MEMORANDA, AFFIDAVITS AND DECLARATIONS.

(1) Written briefs or memoranda or points and authorities should not rely on facts that are not properly part of the record. A litigant may, however, present historical, economic, or sociological data if such data appear in or are derived from generally available sources.

(2) Neither written submissions nor oral presentations should disparage the intelligence, ethics, morals, integrity or personal behavior of one's adversaries, unless such things are directly and necessarily in issue.

(d) COMMUNICATIONS WITH ADVERSARIES.

(1) Counsel should at all times be civil and courteous in communicating with adversaries, whether in writing or orally.

(2) Letters should not be written to ascribe to one's adversary a position he or she has not taken or to create "a record" of events that have not occurred.

(3) Letters intended only to make a record should be used sparingly and only when thought to be necessary under all the circumstances.

(4) Unless specifically permitted or invited by the Court, letters between counsel should not be sent to judges.

(e) DEPOSITIONS.

(1) Depositions should be taken only where actually needed to ascertain facts or information or to perpetuate testimony. They should never be used as a means of harassment or to generate expense.

(2) In scheduling depositions, reasonable consideration should be given to accommodating schedules or opposing counsel and of the deponent, where it is possible to do so without prejudicing the client's rights.

(3) When a deposition is noticed by another party in the reasonably near future, counsel should ordinarily not notice another deposition for an earlier date without the agreement of opposing counsel.

(4) Counsel should not attempt to delay a deposition for dilatory purposes but only if necessary to meet real scheduling problems.

(5) Counsel should not inquire into a deponent's personal affairs or question a deponent's integrity where such inquiry is irrelevant to the subject matter of the deposition.

(6) Counsel should refrain from repetitive or argumentative questions or those asked solely for purposes of harassment.

(7) Counsel defending a deposition should limit objections to those that are well founded and necessary for the protection of a client's interest. Counsel should bear in mind that most objections are preserved and need be interposed only when the form of a question is defective or privileged information is sought.

(8) While a question is pending, counsel should not, through objections or otherwise, coach the deponent or suggest answers.

(9) Counsel should not direct a deponent to refuse to answer questions unless they seek privileged information or are manifestly irrelevant or calculated to harass.

(10) Counsel for all parties should refrain from self-serving speeches during depositions.

(11) Counsel should not engage in any conduct during a deposition that would not be allowed in the presence of a judicial officer.

SUPERIOR COURT OF CALIFORNIA
COUNTY OF LOS ANGELES

(f) DOCUMENT DEMANDS.

(1) Demands for production of documents should be limited to documents actually and reasonably believed to be needed for the prosecution or defense of an action and not made to harass or embarrass a party or witness or to impose an inordinate burden or expense in responding.

(2) Demands for document production should not be so broad as to encompass documents clearly not relevant to the subject matter of the case.

(3) In responding to document demands, counsel should not strain to interpret the request in an artificially restrictive manner in order to avoid disclosure.

(4) Documents should be withheld on the grounds of privilege only where appropriate.

(5) Counsel should not produce documents in a disorganized or unintelligible fashion, or in a way calculated to hide or obscure the existence of particular documents.

(6) Document production should not be delayed to prevent opposing counsel from inspecting documents prior to scheduled depositions or for any other tactical reason.

(g) INTERROGATORIES.

(1) Interrogatories should be used sparingly and never to harass or impose undue burden or expense on adversaries.

(2) Interrogatories should not be read by the recipient in an artificial manner designed to assure that answers are not truly responsive.

(3) Objections to interrogatories should be based on a good faith belief in their merit and not be made for the purpose of withholding relevant information. If an interrogatory is objectionable only in part, the unobjectionable portion should be answered.

(h) MOTION PRACTICE.

(1) Before filing a motion, counsel should engage in more than a mere pro forma discussion of its purpose in an effort to resolve the issue.

(2) A lawyer should not force his or her adversary to make a motion and then not oppose it.

(i) DEALING WITH NON-PARTY WITNESS.

(1) Counsel should not issue subpoenas to non-party witnesses except in connection with their appearance at a hearing, trial or deposition.

(2) Deposition subpoenas should be accompanied by notices of deposition with copies to all counsel.

(3) Where counsel obtains documents pursuant to a deposition subpoena, copies of the documents should be made available to the adversary at his or her expense even if the deposition is canceled or adjourned.

(j) EX PARTE COMMUNICATIONS WITH THE COURT.

(1) A lawyer should avoid *ex parte* communication on the substance of a pending case with a judge (or his or her law clerk) before whom such case is pending.

(2) Even where applicable laws or rules permit an *ex parte* application or communication to the Court, before making such an application or communication, a lawyer should make diligent efforts to notify the opposing party or a lawyer known to represent or likely to represent the opposing party and should make reasonable efforts to accommodate the schedule of such lawyer to permit the opposing party to be represented on the application.

(3) Where the Rules permit an *ex parte* application or communication to the Court in an emergency situation, a lawyer should make such an application or communication (including an application to shorten an otherwise applicable time period) only where there is a bona fide

SUPERIOR COURT OF CALIFORNIA
COUNTY OF LOS ANGELES

emergency such that the lawyer's client will be seriously prejudiced by a failure to make the application or communication on regular notice.

(k) SETTLEMENT AND ALTERNATIVE DISPUTE RESOLUTION.

(1) Except where there are strong and overriding issues of principle, an attorney should raise and explore the issue of settlement in every case as soon as enough is known about the case to make settlement discussions meaningful.

(2) Counsel should not falsely hold out the possibility of settlement as a means for adjourning discovery or delaying trial.

(3) In every case, counsel should consider and discuss with the client whether the client's interest could be adequately served and the controversy more expeditiously and economically disposed of by arbitration, mediation or other forms of alternative dispute resolution.

(4) Counsel are encouraged to discuss the various ADR processes with their clients and explain the confidentiality and non-binding nature of the selected process.

(5) The court ADR program may be used for 1 pro bono ADR process through an ADR hearing. The court ADR program is available for an additional ADR process, if the parties want to retain the Court ADR Neutral on a private basis.

(l) TRIALS AND HEARINGS.

(1) Counsel should be punctual and prepared for any court appearance.

(2) Counsel should always deal with parties, counsel, witnesses, jurors or prospective jurors, court personnel and the judge with courtesy and civility.

SUPERIOR COURT OF CALIFORNIA
COUNTY OF LOS ANGELES

CHAPTER FOUR
PROBATE

APPENDIX 4.A

COMMONLY USED ABBREVIATIONS

| | |
|-----------|--|
| Acct | Account |
| Admin | Administrator |
| Admin CTA | Administrator with Will Annexed |
| Aff | Affidavit/Prob C 8100 Ntc |
| A.O. | Attorney Order |
| Apprl | Appraisal |
| ARA | Account, Report, Acts |
| Auth | Authority/Authorize |
| Bene | Beneficiary |
| Cite | Citation |
| Cod | Codicil |
| Consee | Conservatee |
| Consr | Conservator |
| Cont | Continue |
| C/P | Community property |
| CRC | California Rules of Court, Title 7 [Probate] |
| DCFS | Department of Children and Family Services |
| D/D | Date of Death |
| Decd | Decedent/deceased |
| DHS | Department of Health Services |
| DMH | Department of Mental Health |
| Dist | Distribution |
| DOB | Date of Birth |
| DSS | Department of Social Services |
| DWOP | Deny without prejudice |
| Ex | Extraordinary |
| Extr | Executor |
| FBO | For Benefit of |
| FMV | Fair market value |
| GAL | Guardian ad Litem |
| Gdn | Guardian |
| Holo | Holographic |
| IAEA | Independent Administration of Estates Act |
| I&A | Inventory & Appraisal |

SUPERIOR COURT OF CALIFORNIA
COUNTY OF LOS ANGELES

| | |
|---------------|---|
| ITF | In Trust For |
| J/T | Joint Tenancy |
| JTD | Judge To Determine |
| Juris | Jurisdiction |
| LASC Ch 4 | Chapter 4 of Los Angeles Superior Court Rules |
| Ltd | Limited |
| Ltrs | Letters |
| M.O | Minute Order |
| Ntc | Notice |
| NTE | Not To Exceed |
| Objs | Objections |
| Objr | Objector |
| O/C | Off Calendar |
| OTR | Ordered To Return |
| o/w | Otherwise |
| PA | Public Administrator |
| P&E | Person & Estate |
| Pers Rep | Personal Representative |
| Petnr | Petitioner |
| Prob C | Probate Code |
| P/P | Personal property |
| Pub | Publication |
| PVP | Probate Volunteer Panel Attorney |
| R/A | Request of Attorney |
| Reapprl | Reappraisal |
| RFA | Recommended for Approval |
| R/P | Real property |
| S/P | Separate Property |
| Spec Admin | Special Administrator |
| Spec Ntc/copy | Special Notice & Copy |
| Stat | Statutory |
| Succ | Successor |
| Supp req | Supplement required |
| Tee | Trustee |
| Temp | Temporary |
| Tr | Trust |
| T/T | Take Testimony |
| VA | Veteran's Administration |

CHAPTER FIVE FAMILY LAW DIVISION

APPENDIX 5.A

FAMILY LAW MEDIATION NON-CUSTODY PANEL REQUIREMENTS

SELECTION PROCESS:

I. Random Select Panel

To utilize the Random Select Panel, the parties must provide the case criteria, which includes the type of ADR process requested, area of law, jurisdiction, location, and special needs, if any, to the ADR staff. The ADR staff will enter the case criteria on the Court website which then selects, on a random basis, one neutral who meets the case criteria. The fact that the randomly selected mediator is not an attorney will not be a ground for disqualification.

II. Party Select Panel

To utilize the Party Select Panel, the parties may enter the case criteria on the Court website and make their choice of a particular neutral from the Party Pay Panel. In order to avoid neutral conflict or unavailability, the parties may select the names of two neutrals and enter their names on the ADR Case Referral Intake in order of preference.

QUALIFICATION PROCESS

The following qualifications are required to join the Court's Family Law Non-Custody Mediation Panel:

I. Random Select Panel

- A. The applicant must be a member in good standing with the California State Bar with two (2) years experience in family law;
- B. A minimum of 40 hours mediation training in the following areas:
 - 1. Core/Classroom Training

SUPERIOR COURT OF CALIFORNIA
COUNTY OF LOS ANGELES

A minimum of 20 hours training from a single mediation training provider whose curriculum includes the following content:

- a. Principles of Alternative Dispute Resolution, including mediation theories and styles
- b. Confidentiality
- c. Ethics
- d. Initiating the mediation process – convening, opening
- e. Managing the mediation process – negotiating, caucus strategies, managing parties/relationships, managing content
- f. Effective communication techniques – between parties and mediator and between parties
- g. Managing challenges in dealing with different cultures, gender differences, language barriers, and other unique situations
- h. Methods for breaking impasse
- i. Methods of bringing closure to the process – emotional and documentary

2. Practical Training

- a. A minimum of ten hours mediating the litigated case training, which may include role play, observation and lecture, from a single training provider (the provider may be the same one used to complete Part A.1. or it may be a different provider); and
- b. Completion of five mediations (either litigated cases or community-based cases) that are at least two hours in length;
- c. Eight hours of CLE on an annual basis.

II. Party Select Panel

- A. The applicant must be a member in good standing with the California State Bar with 80% of their practice Family Law for the past five years;
- B. Minimum of 40 hours mediation training as described in I.B;
- C. Completion of at least ten Random Select Court-annexed mediations from the L.A. Superior Court, each with a minimum hearing time of two hours or the case settled at mediation in less than two hours. Mediators who have previously met this requirement through prior service on the Court's panel will be eligible;
- D. Available to accept one random select mediation case per month with a minimum of three hour hearing time;

SUPERIOR COURT OF CALIFORNIA
COUNTY OF LOS ANGELES

- E, \$150.00 per hour with a minimum of a three hour session. After three hours the parties may stipulate to continue at the mediator's private rate;
- F. Eight hours of CLE on an annual basis.

REQUIREMENTS FOR ALL FAMILY LAW NON-CUSTODY PANEL MEMBERS

- 1. Complete an Application for Appointment to ADR Panel (LAADR 006), available at www.lasuperiorcourt.org/adr.
- 2. Certificate of completion of Core/Classroom Training required in part B.1. of the Qualification Process section.
- 3. Certificate of completion of Practical Training required in part B.2. of the Qualification Process section.
- 4. Maintain a place of business to conduct mediations, or have the ability to conduct mediations in an attorney's or client's place of business. If the place of business is the mediator's home, the mediator must have space to accommodate confidential discussions and have technological support commensurate with running a business (e.g., a separate telephone line that is answered in a timely fashion by the mediator or his/her staff). Indicate if place of business is ADA compliant.

Any neutral inactive for one year will be removed from the panel. The neutral may reapply for appointment in accordance with the requirements set forth above.

[Adopted and effective July 1, 2011. As amended, January 1, 2012.]

**CHAPTER 8
CRIMINAL DIVISION**

CAPITAL CASES

APPENDIX 8.A

**CAPITAL CASE CHECKLIST AND
GUIDELINES FOR COUNSEL**

| | | |
|-----------------------------------|---|----------|
| People of the State of California |) | |
| |) | |
| |) | |
| vs. |) | Case No. |
| |) | |
| |) | |
| |) | |
| |) | |
| |) | |

The following general guidelines for counsel in capital cases are to be complied with, unless otherwise ordered by the court. Failure to comply with these guidelines may result in sanctions being imposed or compensation for appointed counsel being withheld.

The original of this checklist will be retained in the case file. Each counsel will receive a copy of the signed original.

SUPERIOR COURT OF CALIFORNIA
COUNTY OF LOS ANGELES

I. PRETRIAL

Initial When
Complete

A. Appearance Log

Primary counsel for each defendant and for the prosecution are to provide the court with a log of every court appearance within 30 days of the first appearance in the Superior Court. This must include all appearances and briefly describe the nature of each appearance.

Logged appearances must distinguish between Penal Code section 987.9 appearances and all other appearances. A separate log of Penal Code section 987.9 appearances must be maintained by the primary counsel for each defendant, sealed, and filed with the court at the same time that the final list of all Superior Court appearances is required to be filed with the court, but in no case later than 60 days after imposition of sentence.

In the event of any substitution of attorney at any stage of the case, the relieved attorney must provide a log of all appearances to substituting counsel within 5 days of being relieved. If prior counsel fails to provide the appearance log as required, substituting counsel must advise the court immediately.

B. Motions and Orders

Within 15 days of assignment to a trial department primary counsel for each defendant and the prosecuting attorney must jointly submit a list of all motions and issues that have been ruled on and all motions that have been filed but are awaiting resolution. This list must denote the court's rulings in all cases where rulings have been issued.

SUPERIOR COURT OF CALIFORNIA
COUNTY OF LOS ANGELES

C. Exhibits _____

Within 30 days of the first appearance in the Superior Court primary counsel for each defendant and the prosecuting attorney must provide the trial court with a list of all exhibits introduced by that party at any pretrial hearings, motions pursuant to Section 402 of the Evidence Code, or preliminary hearings.

D. Juror Questionnaires _____

In any case where the trial judge indicates that a jury questionnaire will be utilized, primary counsel for each defendant and the prosecuting attorney must meet at least 30 days prior to the trial date to exchange proposed questionnaires and to prepare a consolidated questionnaire for the trial court. The consolidated questionnaire must be submitted to the trial court at least 15 days prior to the trial date.

II. TRIAL _____

A. Transcripts

Court policy provides that counsel for each party are entitled to a copy of the daily transcript in capital cases. Counsel must bring any discrepancies or omissions to the court's attention within 10 days of the receipt of the transcript. This may be done orally, on the record, outside the presence of the jury, or in writing.

If there is no dispute concerning a discrepancy or omission in a transcript the court shall order the record corrected forthwith. If a dispute exists with respect to any such discrepancy or omission the court shall hold a hearing within 2 days of receiving oral or written notification from any counsel on the case. The trial court shall make findings and orders on any disputed matters within 5 days of such hearing.

SUPERIOR COURT OF CALIFORNIA
COUNTY OF LOS ANGELES

B. Juror Questionnaires _____

Counsel and all other persons involved in the representation of a party are NOT to disclose the content of any completed jury questionnaires to anyone without the prior approval of the court.

One blank original of any questionnaire used in the case will be retained and marked as a court exhibit. The original completed questionnaires must be marked as a court exhibit.

III. POST-SENTENCE _____

A. Post-Sentence Hearing

A post-sentence record certification hearing must be automatically set by the courtroom clerk within 60 days of the date of imposition of sentence. Trial counsel must be prepared to proceed with certification of the record on the appeal at this hearing. Any final corrections to the reporter's transcripts must be addressed at this hearing. Trial counsel must notify the trial court if all reporter's daily transcripts are not received within 5 days after sentence is imposed.

Trial counsel must make themselves available for further hearings to facilitate the certification of the record as directed by the trial court.

In order to expedite certification of the entire record on appeal in all capital cases, defendant's primary trial counsel, whether retained by the defendant or appointed by the court, must continue to represent the defendant until the entire record on the automatic appeal is certified in accordance with the mandate of Penal Code section 1240.1(e)(1).

A request for augmentation to or correction of the clerk's transcript must include, where feasible, the material that is proposed to be included in the clerk's transcript. Any such request must be made within 20 days of the receipt of the clerk's transcript.

SUPERIOR COURT OF CALIFORNIA
COUNTY OF LOS ANGELES

B. Appointed Counsel _____

Pursuant to Penal Code section 1240.1(e)(1), all trial counsel are to assist and cooperate with appellate counsel in the completion of the record certification process.

Trial counsel must maintain and preserve all files and records indefinitely, unless otherwise authorized by a court of competent jurisdiction, after notice to appellate counsel.

C. Final Lists

Within 60 days of the sentence date primary counsel for each defendant and the prosecuting attorney must provide the court with the following:

1. A list of all court appearances with a brief description of the nature of the appearance. This document must include a separate list, under seal, of all appearances pursuant to Section 987.9 of the Penal Code with a brief description of the request and ruling of the court. _____
2. A list of all motions filed by that party setting forth the court's ruling on each such motion. _____

SUPERIOR COURT OF CALIFORNIA
COUNTY OF LOS ANGELES

3. A complete list of all jury instructions submitted by that party, setting forth any that were withdrawn or refused. _____
4. A complete list of all exhibits marked by that party including those not admitted into evidence. Any exhibits or items that were referred to but not previously submitted must be included and marked as a court exhibit. _____

IV. RECEIPT FOR GUIDELINES

A copy of these guidelines have been received by counsel in the above entitled case:

| | | | |
|-----------------------|---------------|-----------------------|---------------|
| _____ Signature | _____ Date | _____ Signature | _____ Date |
| _____ Name Printed | | _____ Name Printed | |
| _____ Signature | _____ Date | | |
| _____ Name Printed | | | |

APPENDIX 8.C EXHIBITS

Page 1 of _____ Pages

[illegible]

CHAPTER EIGHT CRIMINAL DIVISION
APPENDIX 8.D
RECORD CERTIFICATION
GUIDELINES FOR APPELLATE COUNSEL

Upon receipt of copies of appeal transcripts by counsel on appeal for a defendant sentenced to death, pursuant to California Rules of Court, rule 8.625, appellate counsel must:

I. Review the Entire Record for Completeness and Accuracy

If it appears that the 20 days allowed by Rule 8.600 is insufficient time within which to review the record and determine the necessity for corrections and/or augmentations, counsel may request an extension not to exceed 60 days. The request for extension must be directed to the Supreme Court.

II. File Timely Requests for Corrections and/or Augmentation

A. A request for augmentation of the record pursuant to California Rules of Court, rule 8.625 must be submitted to the trial court with a proposed order for signature by the court, and be accompanied by either:

1. The material that is the subject of the augmentation, when feasible.
2. A declaration that counsel will submit the requested material to the clerk within 10 days after the request is granted or that counsel is unable to provide the requested material, setting forth the reasons in detail.

In any case where the requested material is contained within a transcript which has not been previously delivered to the court, the Judge presiding over the certification process must order such transcript prepared, at County expense, without undue delay.

A copy of each request for augmentation or correction must also be served on the Criminal Appeals Section of the Superior Court Executive Officer/Clerk's Office.

B. Where feasible, all requests for augmentations must be submitted at the same time. Any subsequent requests must be accompanied by counsel's declaration specifying the reason(s) the items were not included in the initial request.

C. Where feasible, a request for correction of any material prepared for augmentation must be made within 20 days of receipt of such material by counsel.

Arrest Report No: _____

Case Number: _____

**SUPERIOR COURT OF CALIFORNIA
COUNTY OF LOS ANGELES**

Protective and Restraining Order Worksheet (Rule 8.34)

To: All Investigating and Filing Officers of domestic violence, child abuse, elder abuse, and sexual assault cases. In all domestic violence cases (including intimate partner sexual assault and child sexual assault by a parent or guardian), Penal Code 273.75 requires the prosecuting agency to provide information to the court, at the time of arraignment, of any current civil or criminal protective or restraining orders.

TO BE COMPLETED BY LAW ENFORCEMENT AGENCY

Defendant's Name: _____

Pursuant to Penal Code 273.75 and Los Angeles Superior Court Rule 8.34, on or about _____, the following systems were checked for current criminal, civil or other court-ordered protection orders:

G CII; G DVROS; G JAI; G _____ Other CMS.

G No protective or restraining order was found.

G The following court case which may have a protective or restraining order was found:

Case Number: _____ Court Location: _____

Protected Person(s) Name(s): _____

Issue Date: _____ Expiration Date: _____

Attach additional pages if needed. Please attach copies of any available printouts of protective or restraining orders to this form.

Agency: _____ Officer Name: _____ Serial/Employee No: _____

TO BE COMPLETED BY THE PROSECUTING AGENCY

Pursuant to Penal Code 273.75 and Los Angeles Superior Court Rule 8.34, on or about _____,

The following systems were checked for current criminal, civil or other court-ordered protection orders:

G CII; G DVROS*; G JAI*; G CIVIL INDEX*, G _____ Other CMS. Probate and Family (No Access)

G No protective or restraining order was found.

G The following court case which may have a protective or restraining order was found:

Case Number: _____ Court Location: _____

Protected Person(s) Name(s): _____

Issue Date: _____ Expiration Date: _____

Attorney/Staff Name: _____ Bar Number/Employee No: _____

*If not previously checked by law enforcement.

Note: The Investigating or Filing Officer must provide the prosecuting agency with a completed copy of the attached Protective and Restraining Order Worksheet and include copies of all protective orders in civil, criminal and/or cases for each of the filing packets.

Page ____ of ____

Distribution: Original (White) -Court, Green-Prosecutor, Blue-LEA.